



5.2. RÈGLEMENT GRAPHIQUE

5.2.3. PLAN DES HAUTEURS

À JOUR DE LA MODIFICATION N°3

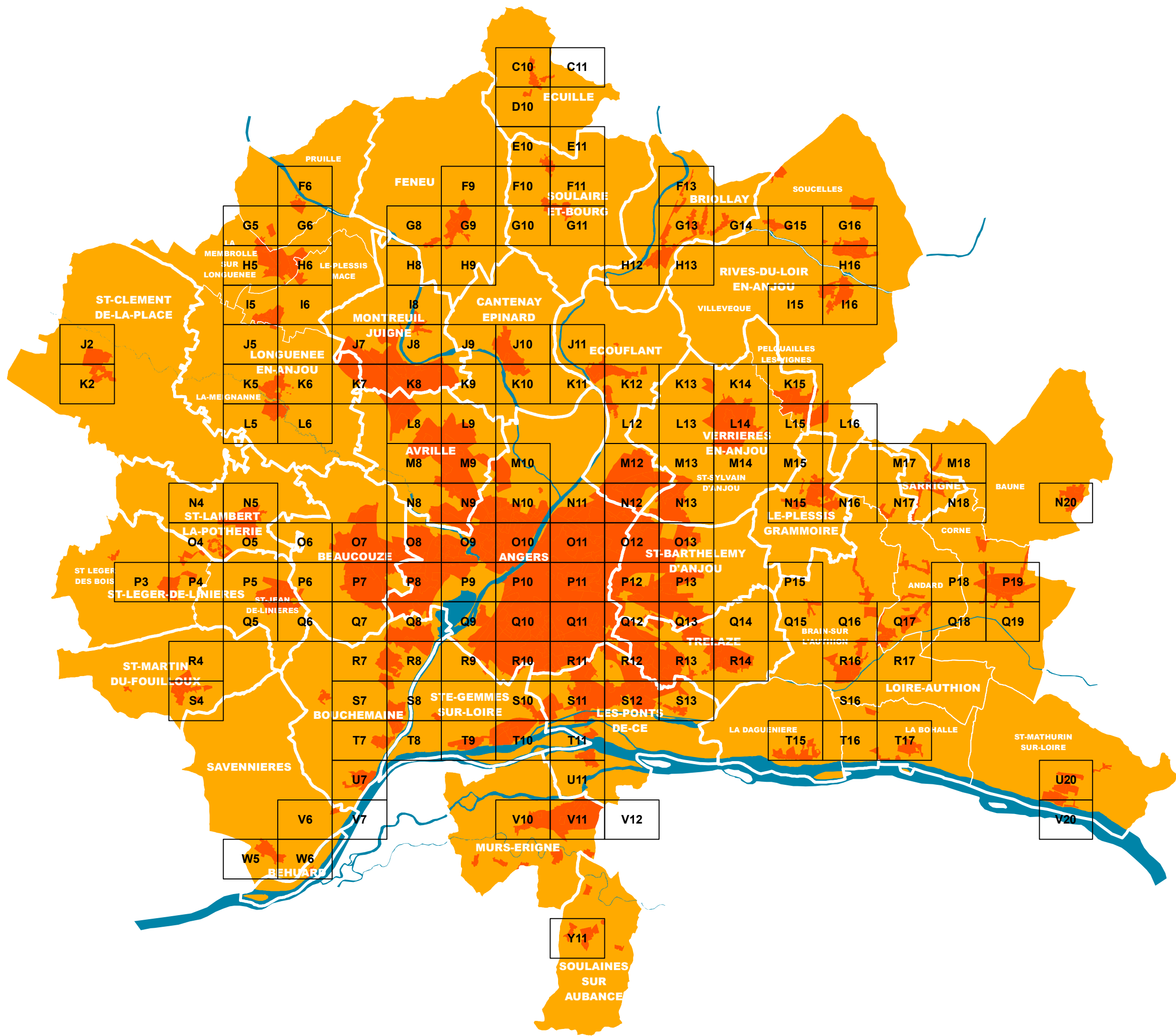
Vu pour être annexé à la délibération du Conseil de communauté d'Angers Loire Métropole en date du 17 novembre 2025.

Pour le président,
Le vice-président délégué,






ROCH BRANCOUR

Transmis au préfet de département de Maine et Loire
le 24 novembre 2025.





















Hauteurs maximales autorisées :
Hauteur de Façade / Hauteur Totale

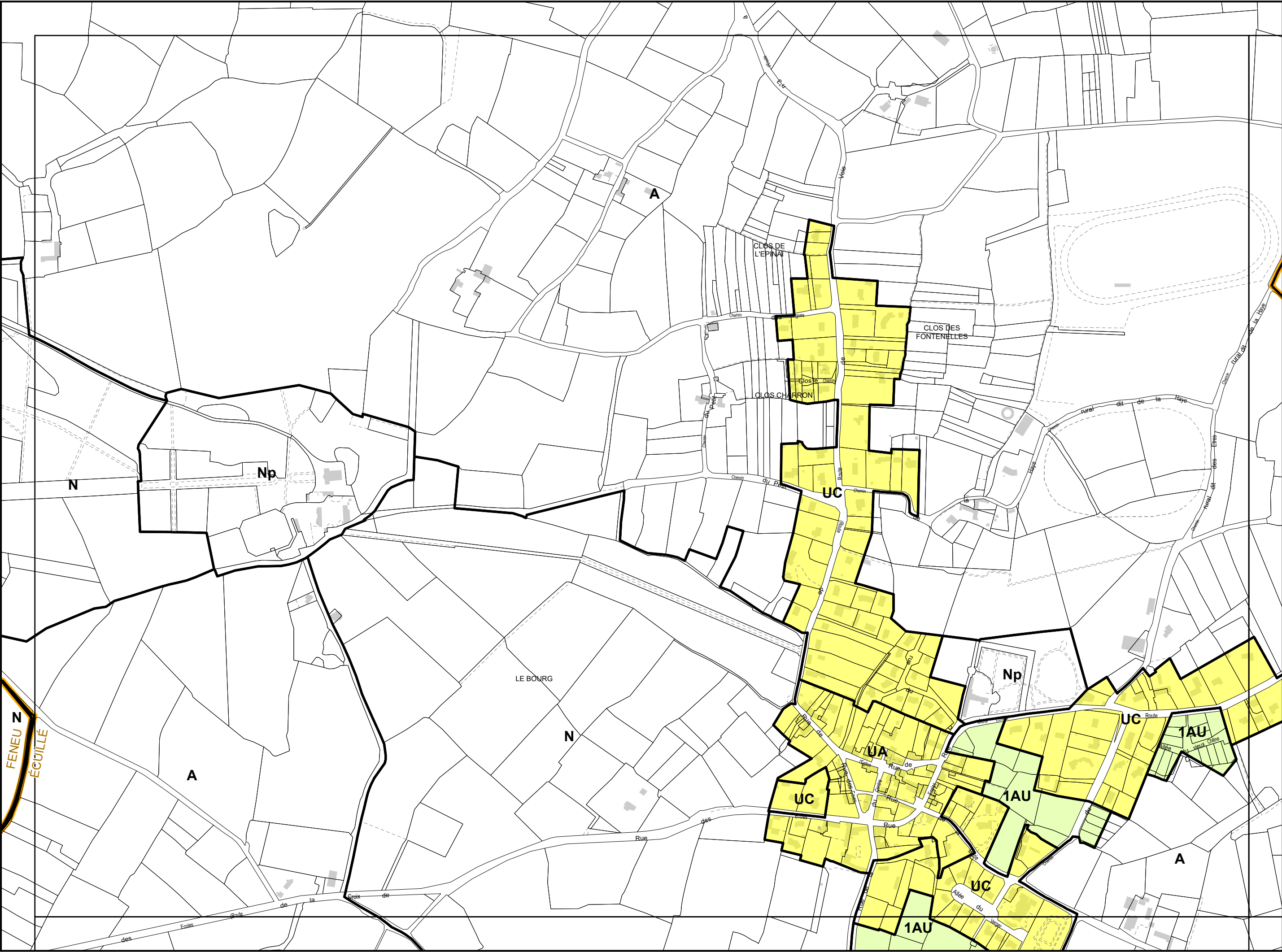
	7 / 10 m
	8 / 12 m
	10 / 14 m
	12 / 16 m
	14 / 18 m
	16 / 20 m
	18 / 22 m
	20 / 24 m
	spécifique / spécifique

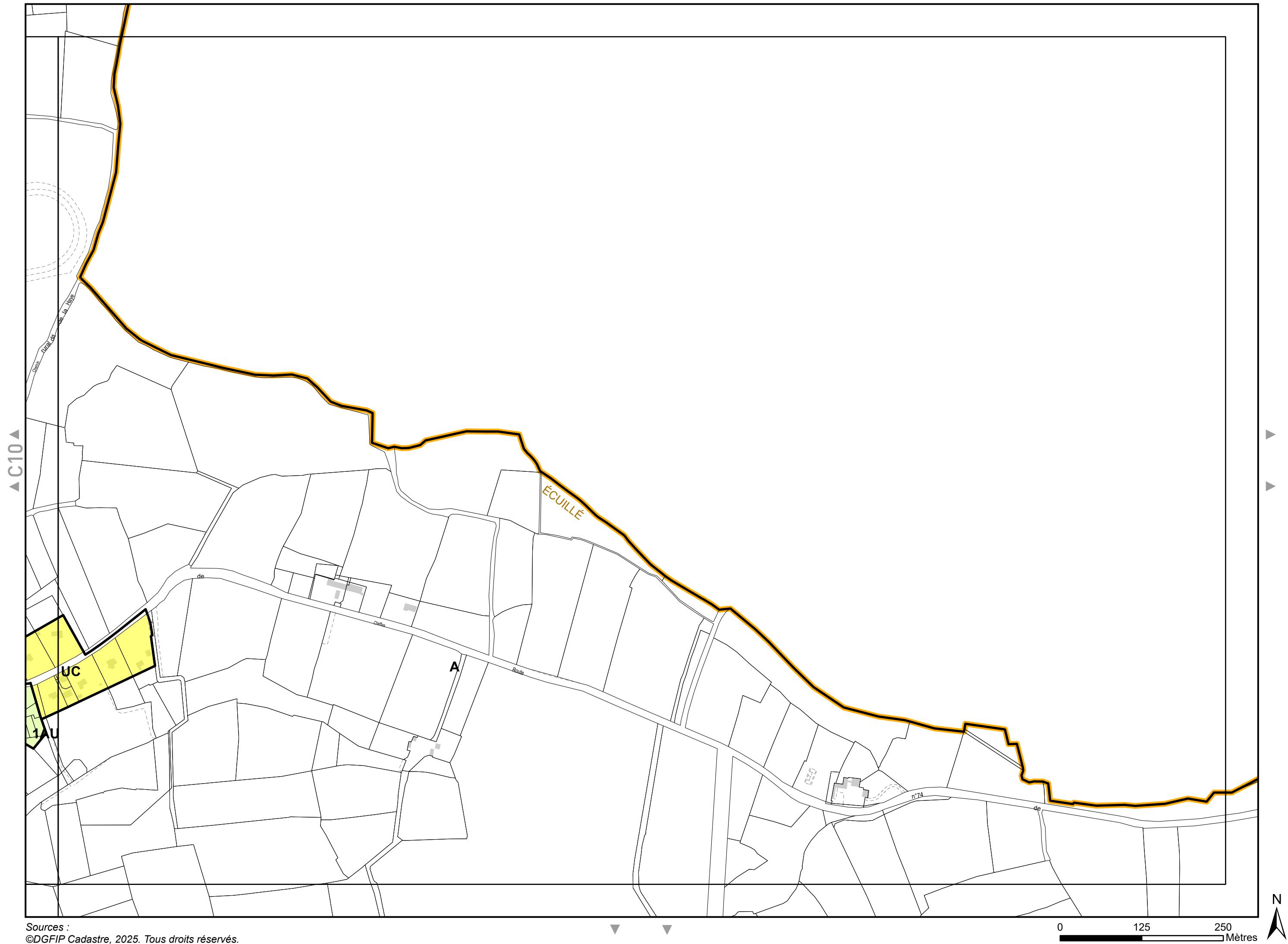
Hauteur totale maximale autorisée :

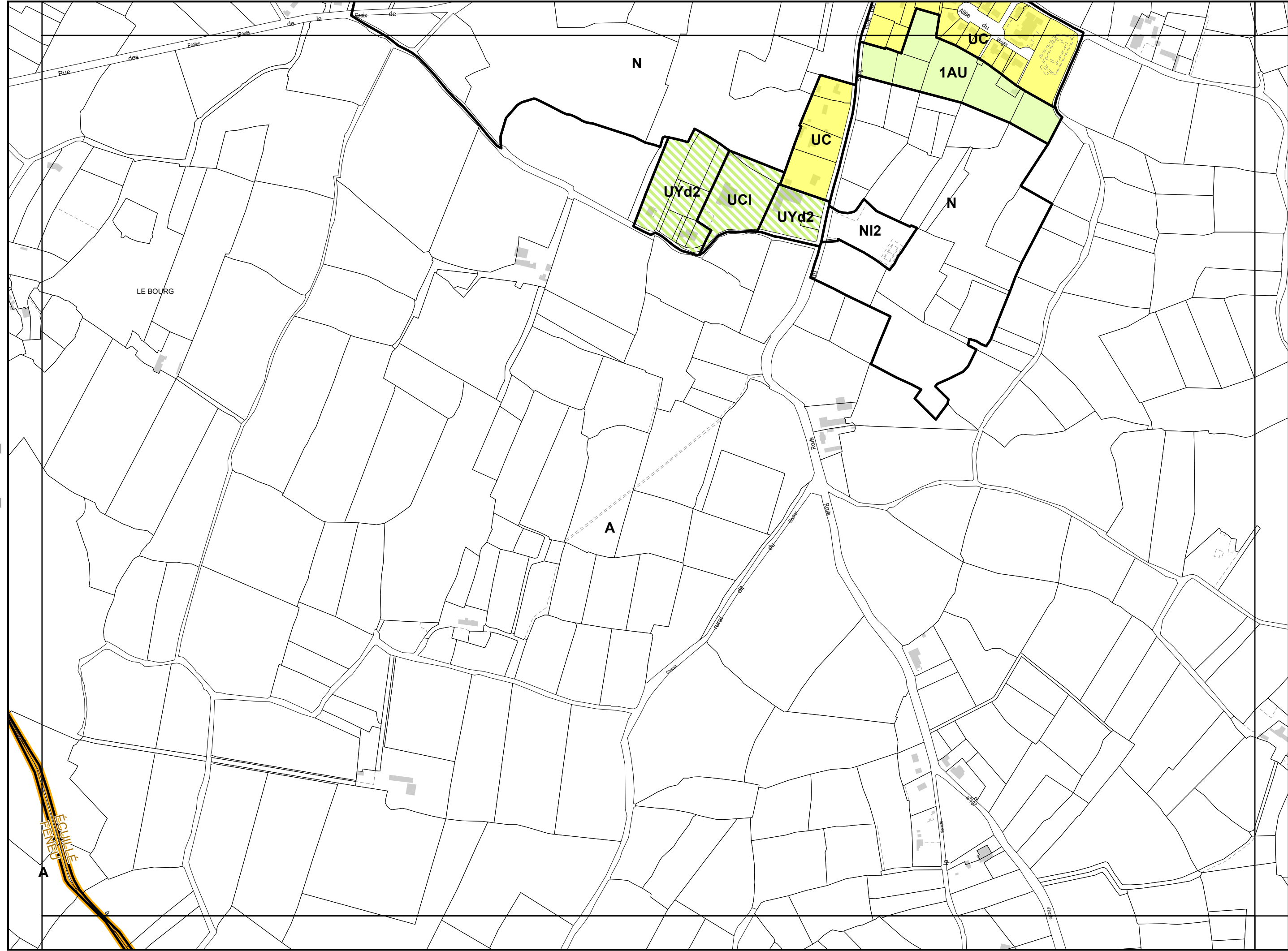
	10 m
	12 m
	14 m
	16 m
	18 m
	20 m
	22 m
	24 m
	spécifique

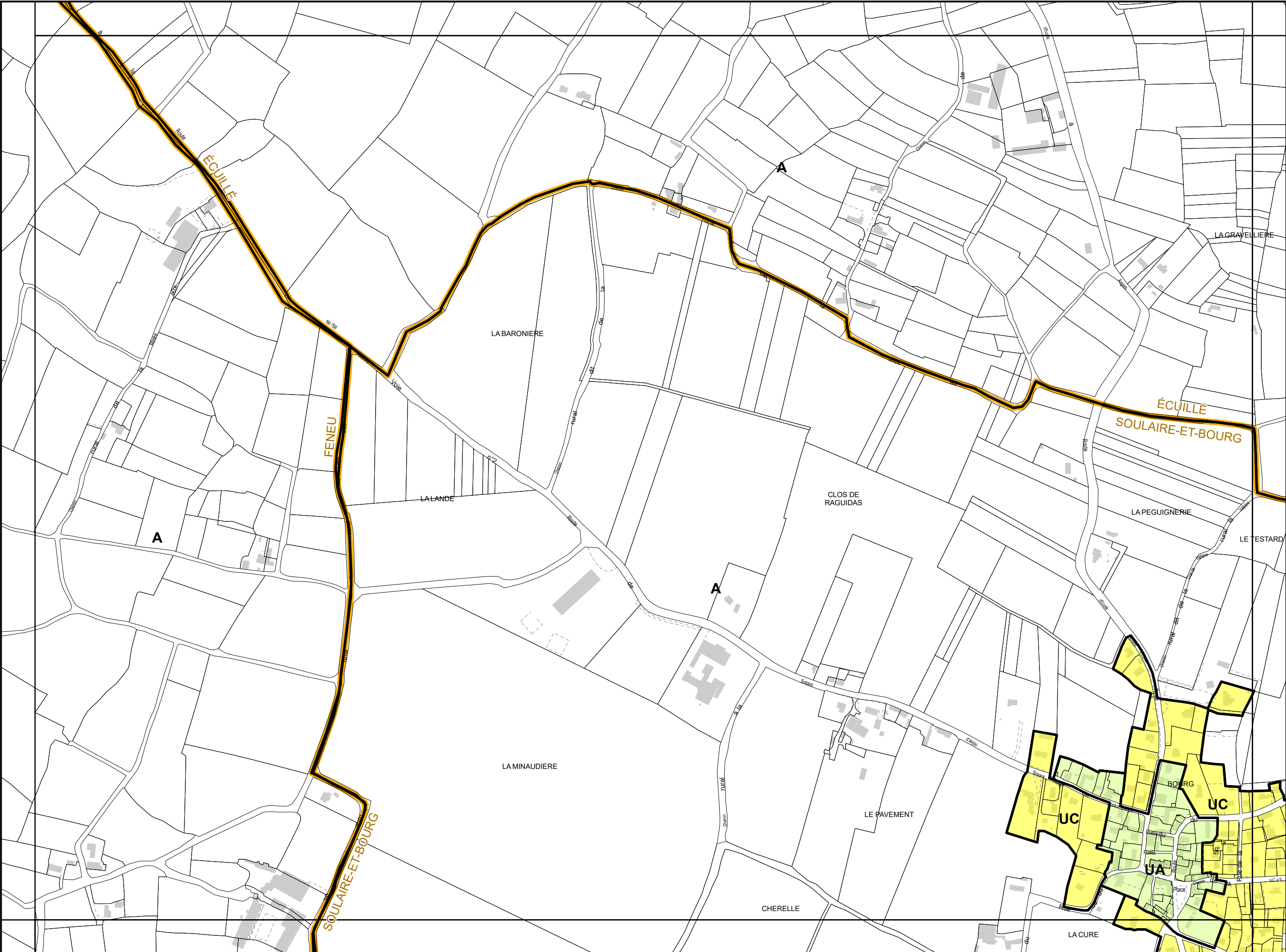
Filet de hauteur en bordure de voie
Hauteur de façade maximale autorisée :

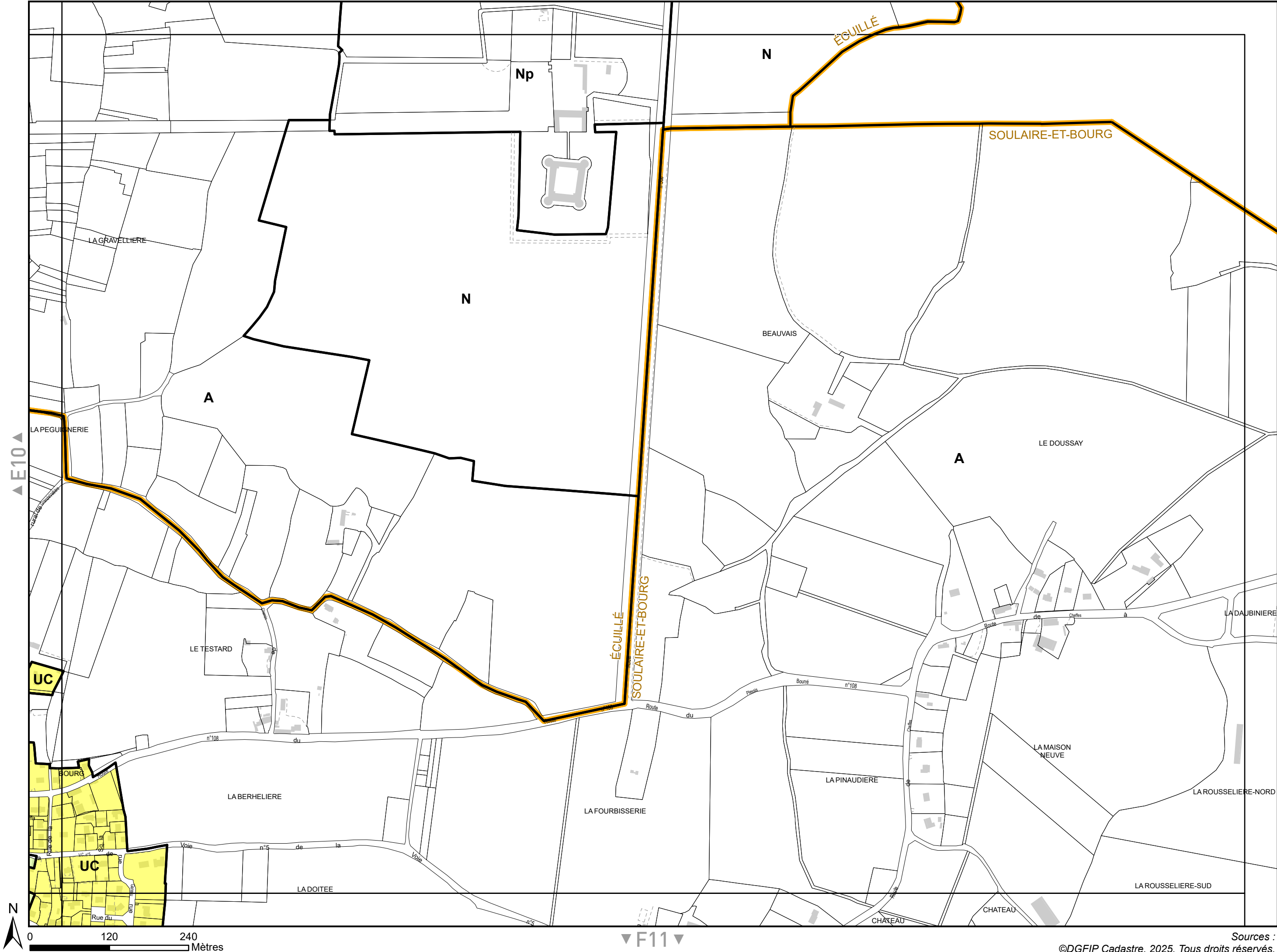
	7 m
	8 m
	10 m
	12 m
	14 m
	16 m
	18 m

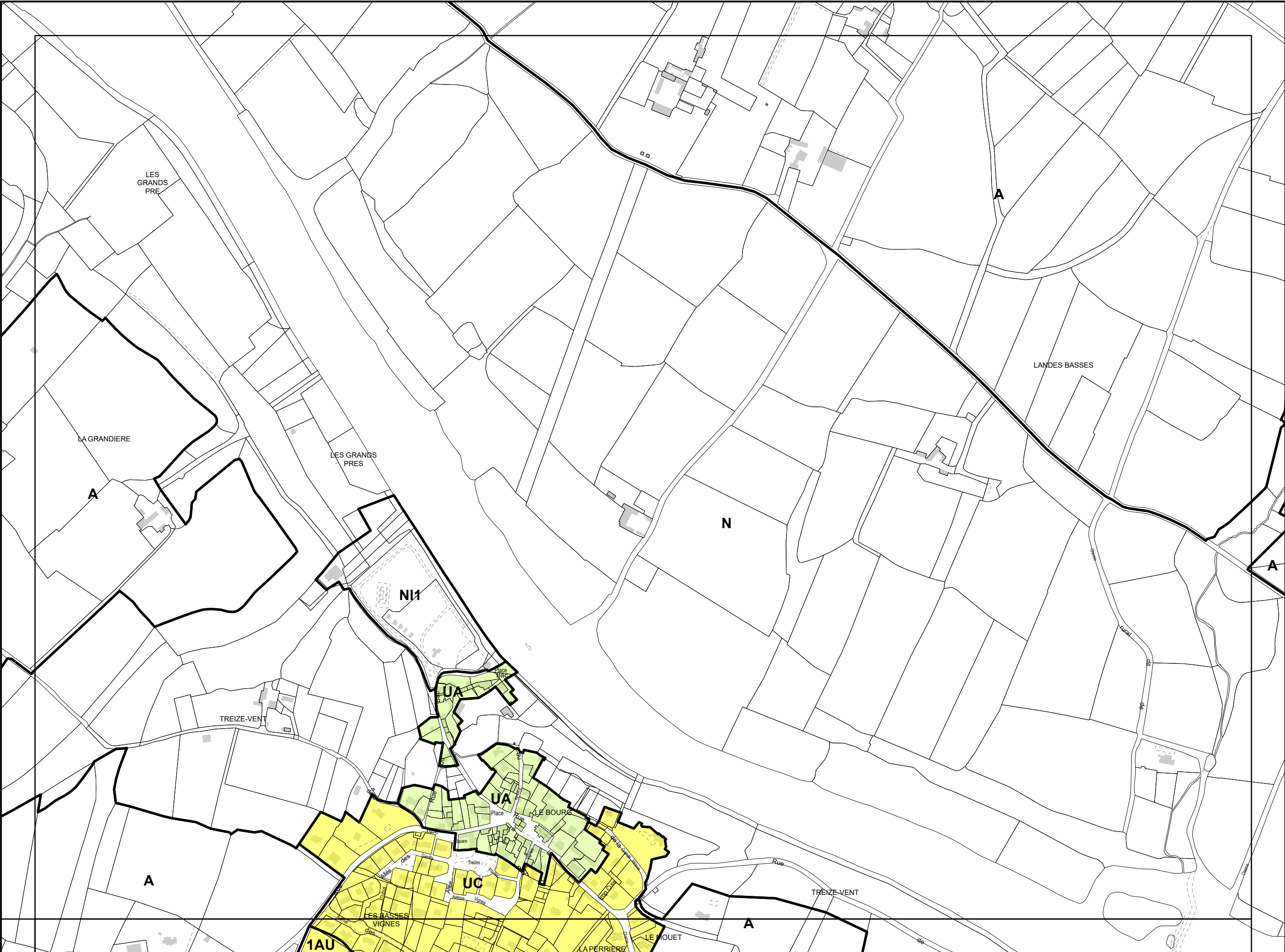


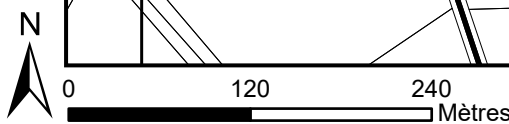
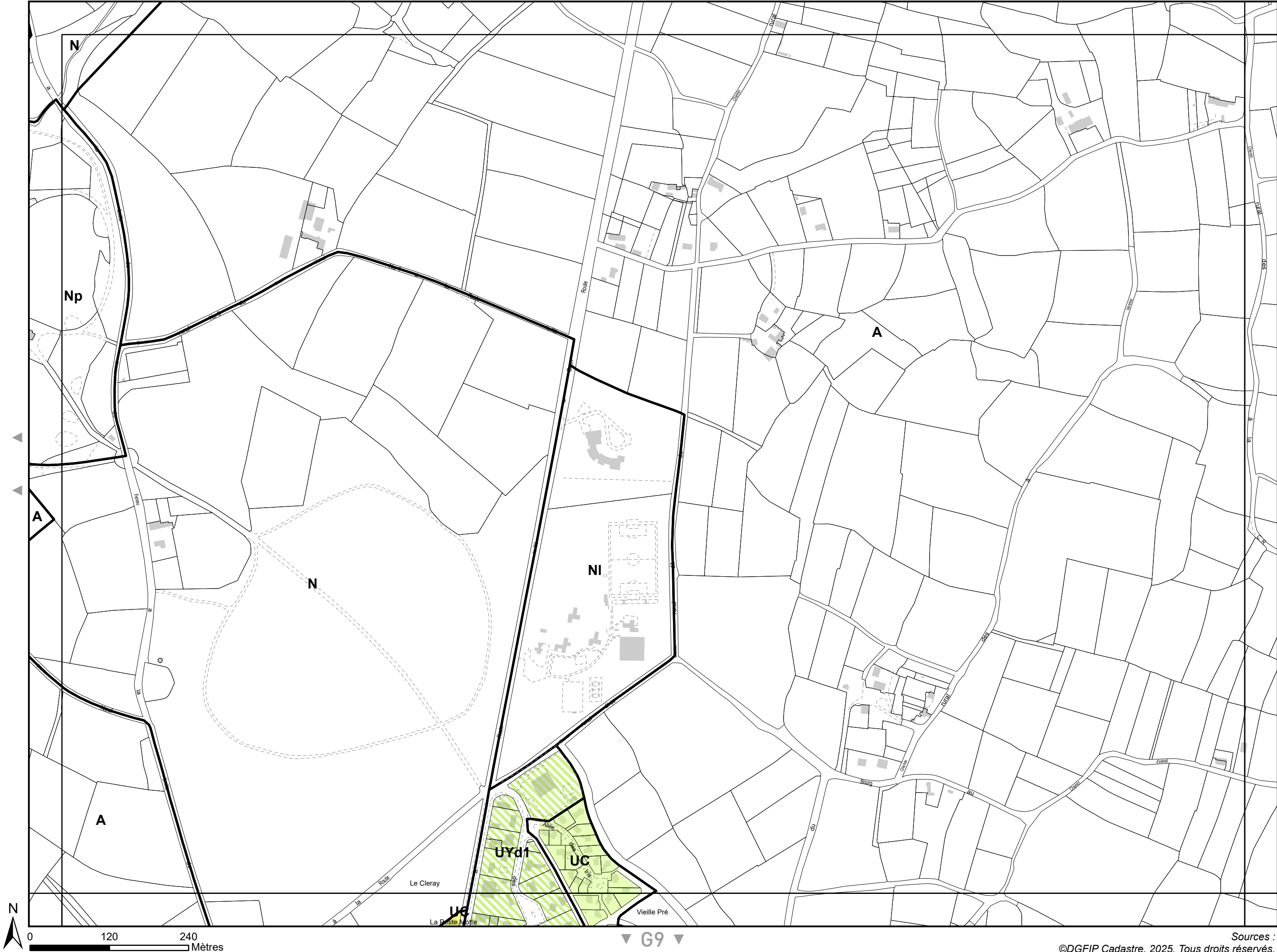




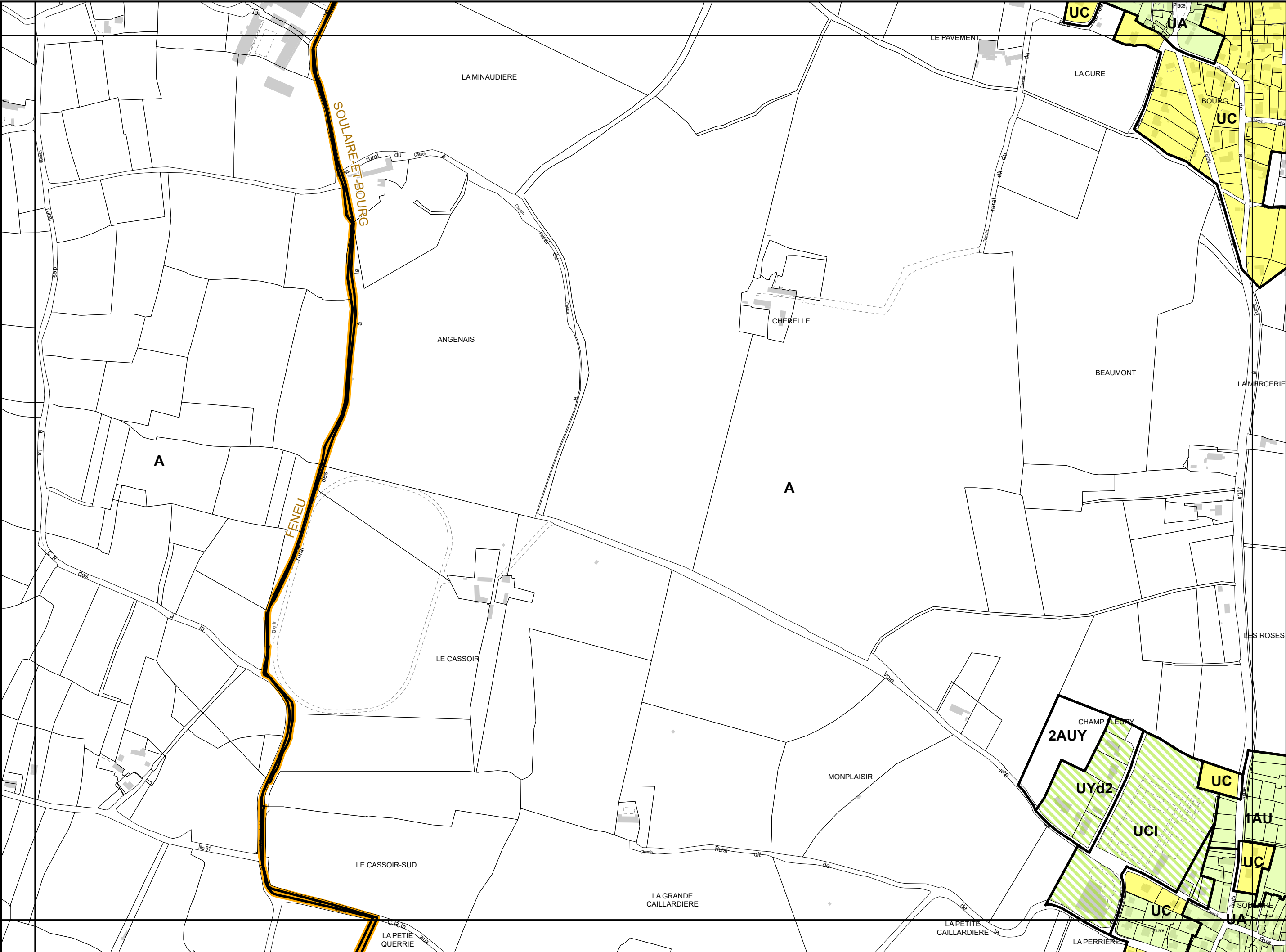




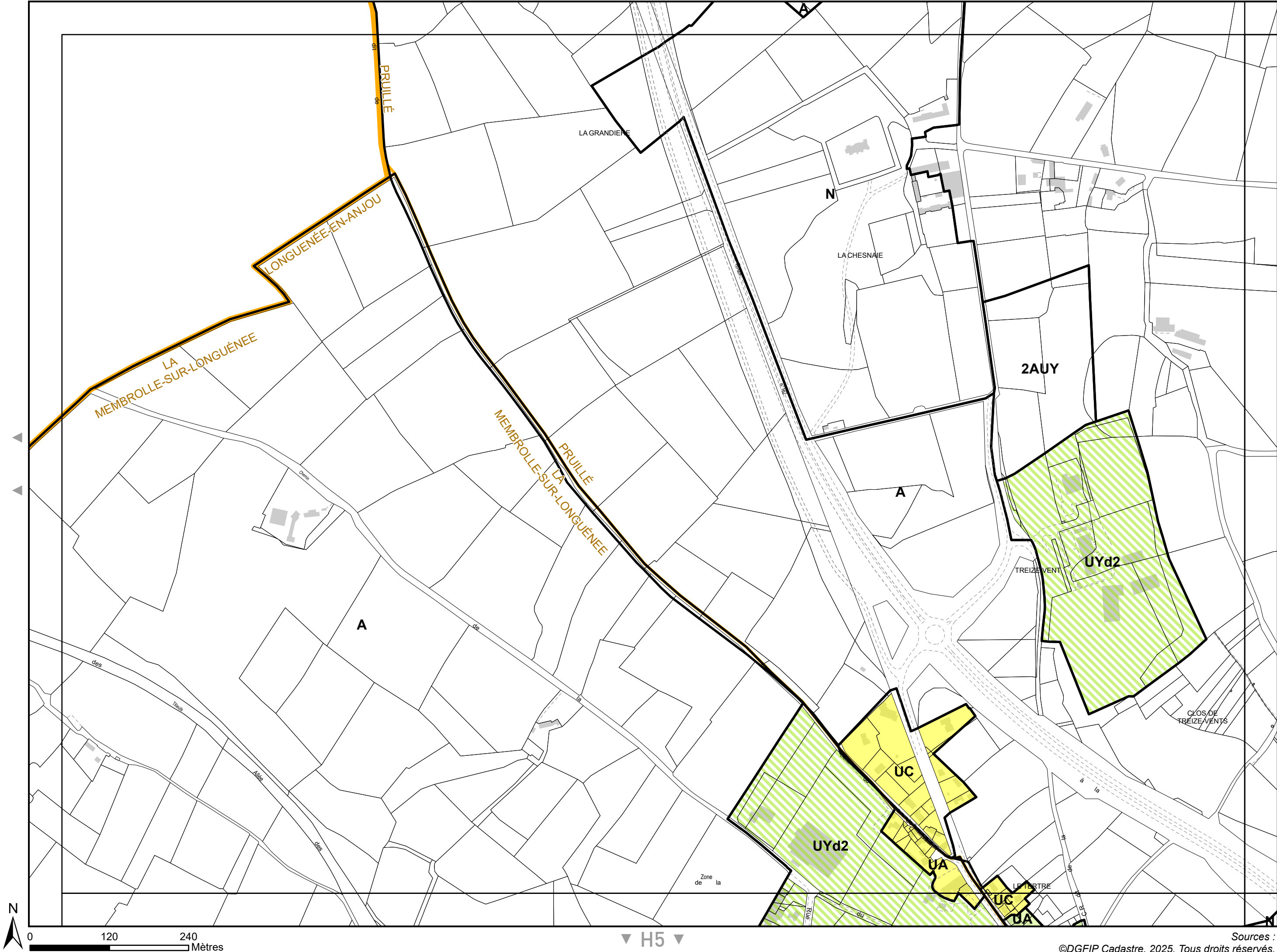


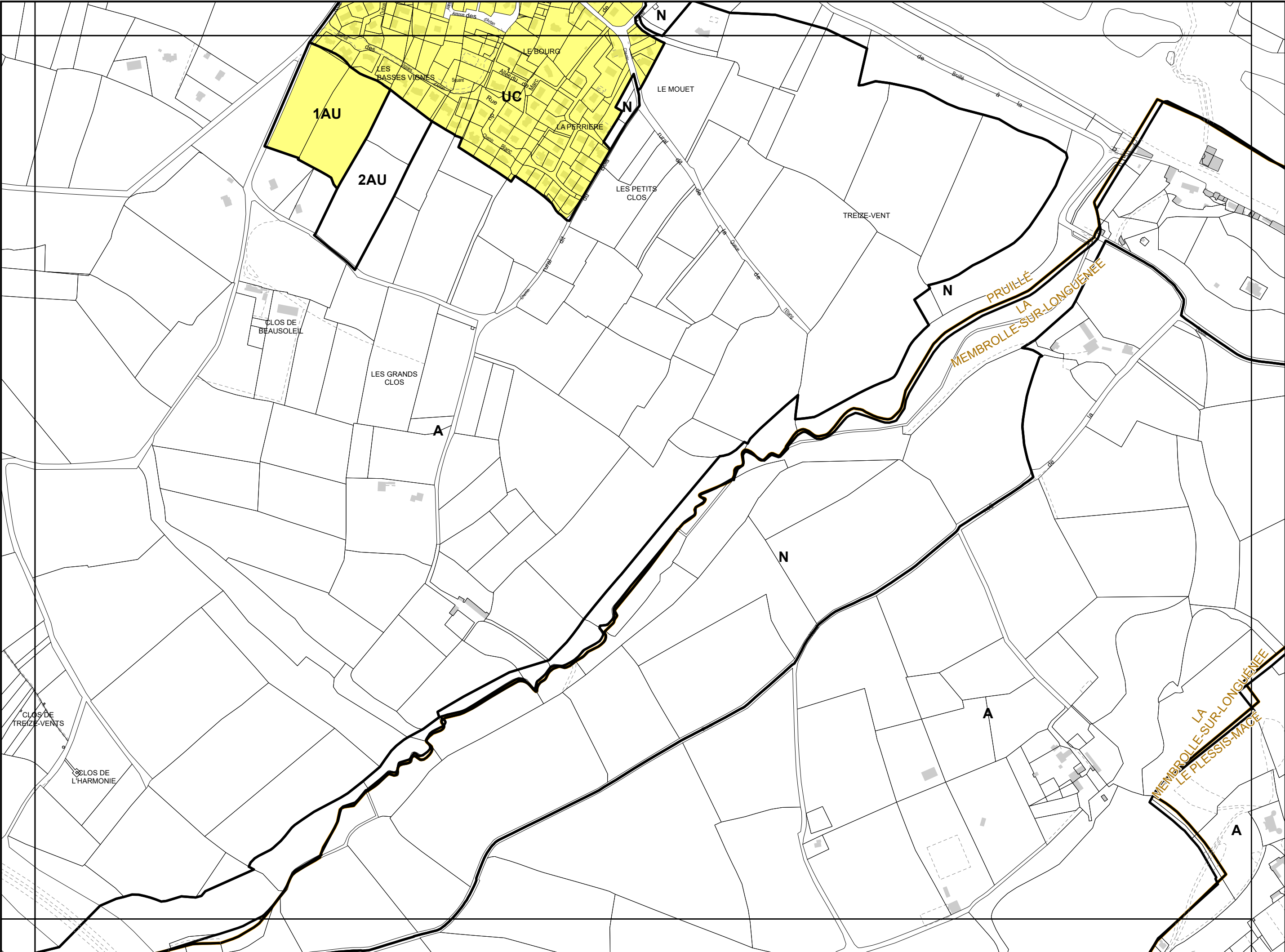


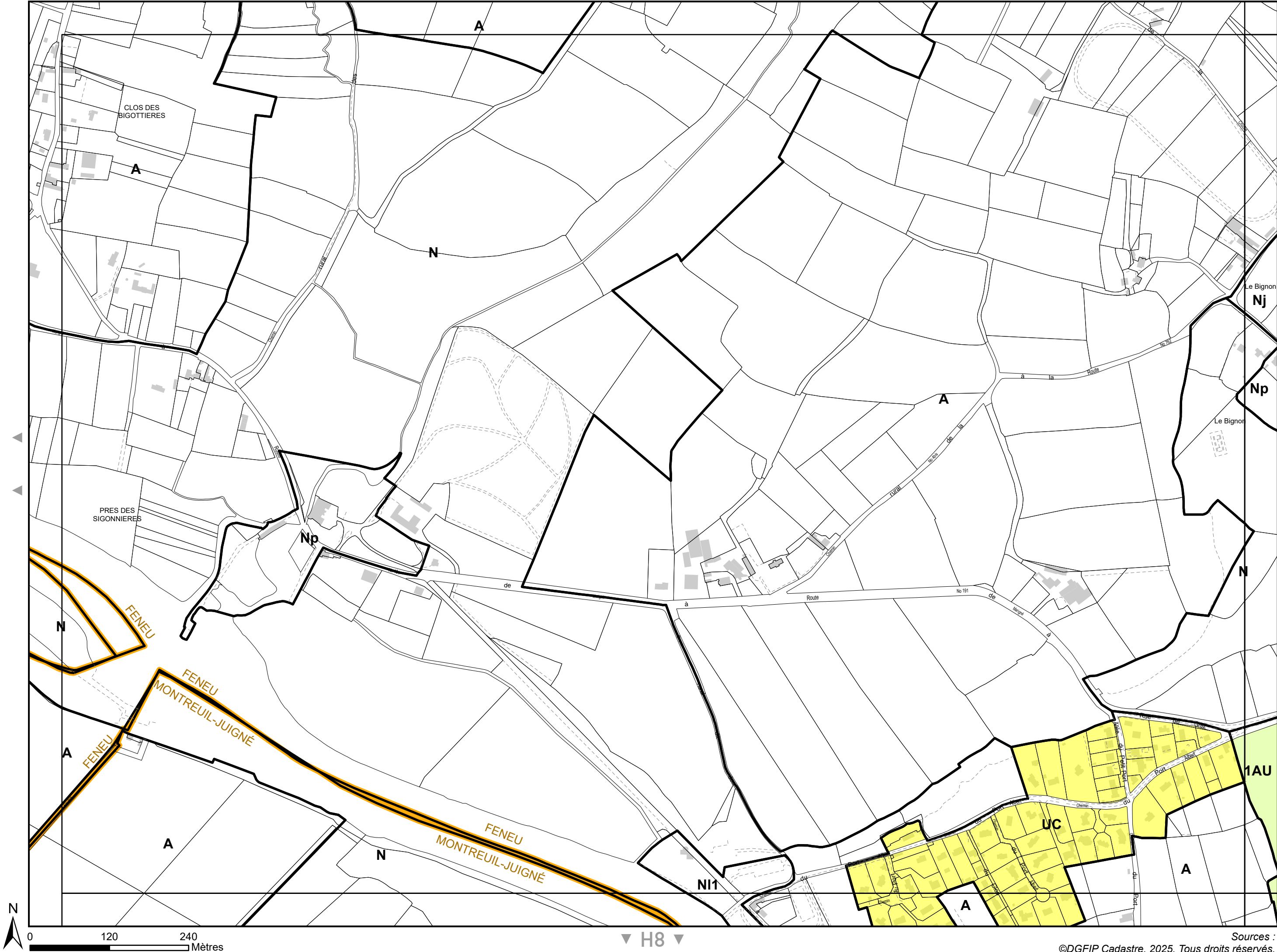
Sources :
©DGFIP Cadastre, 2025. Tous droits réservés.

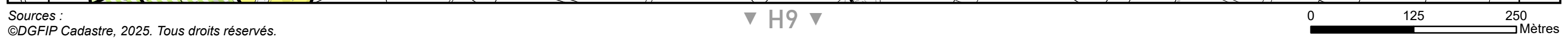


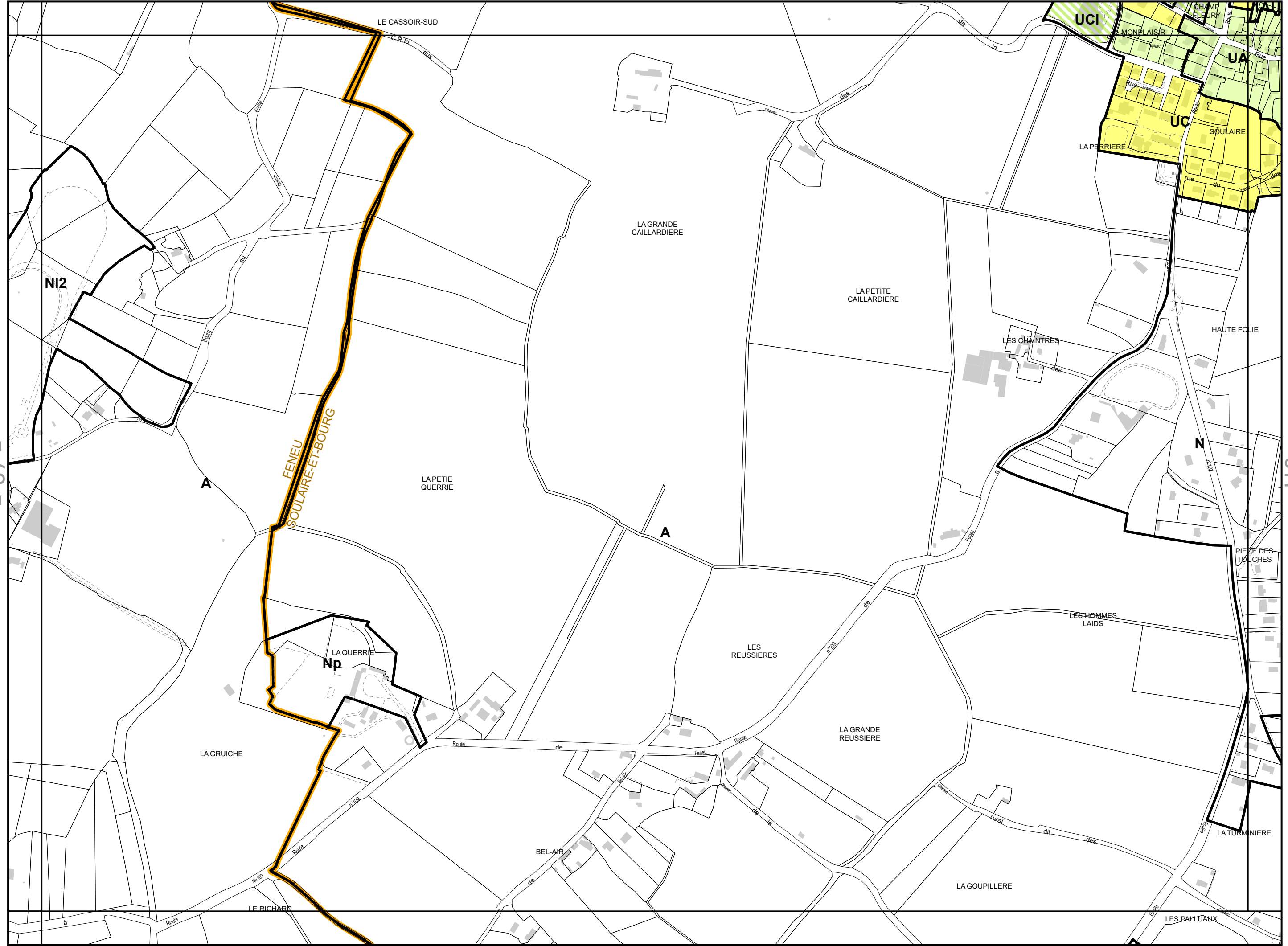
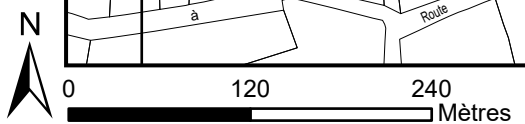




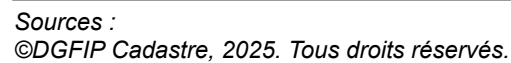


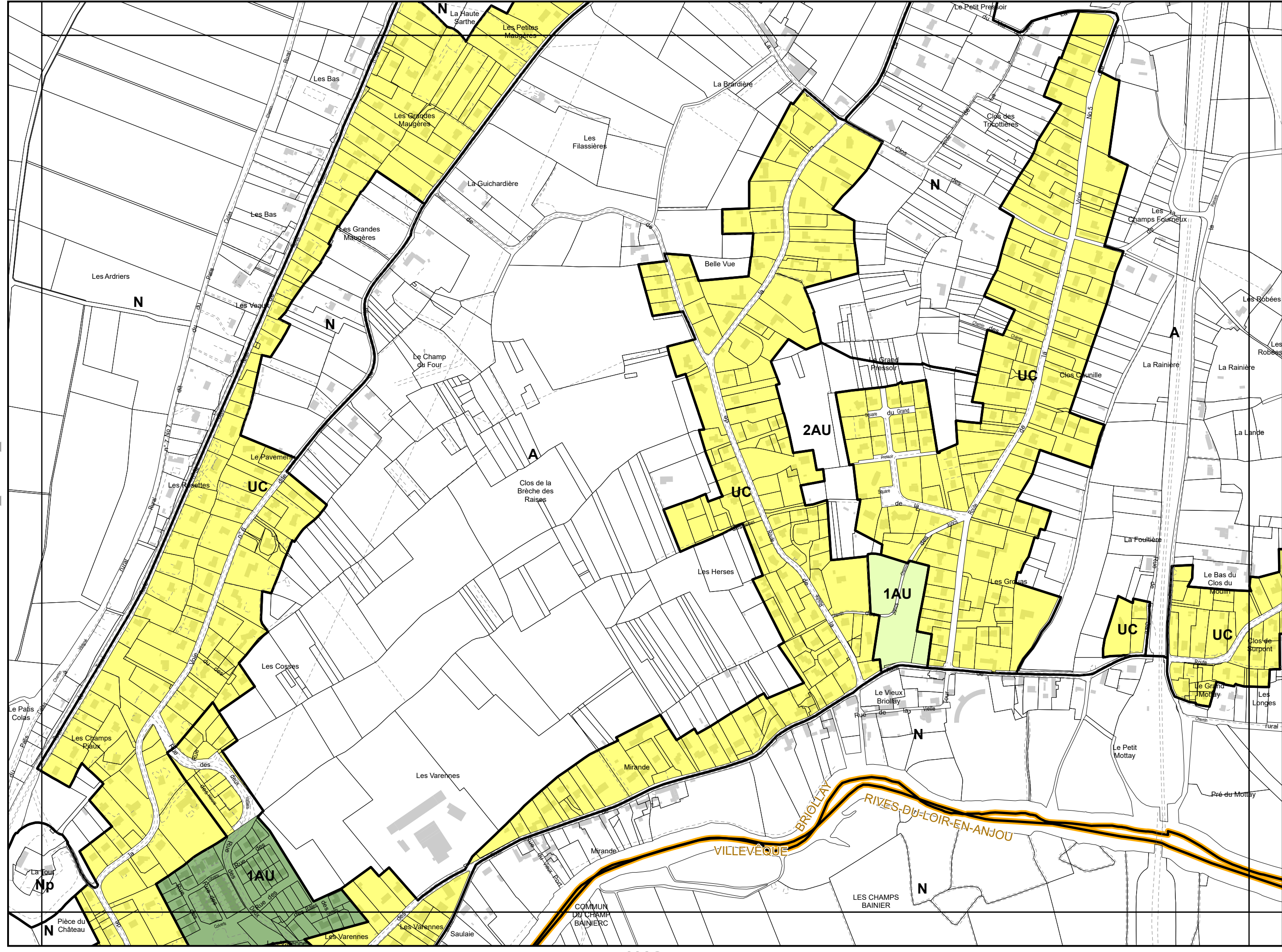
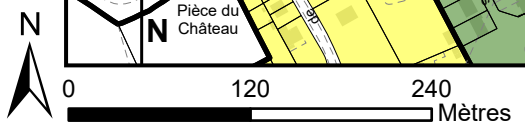






Sources :
©DGFIP Cadastre, 2025. Tous droits réservés.

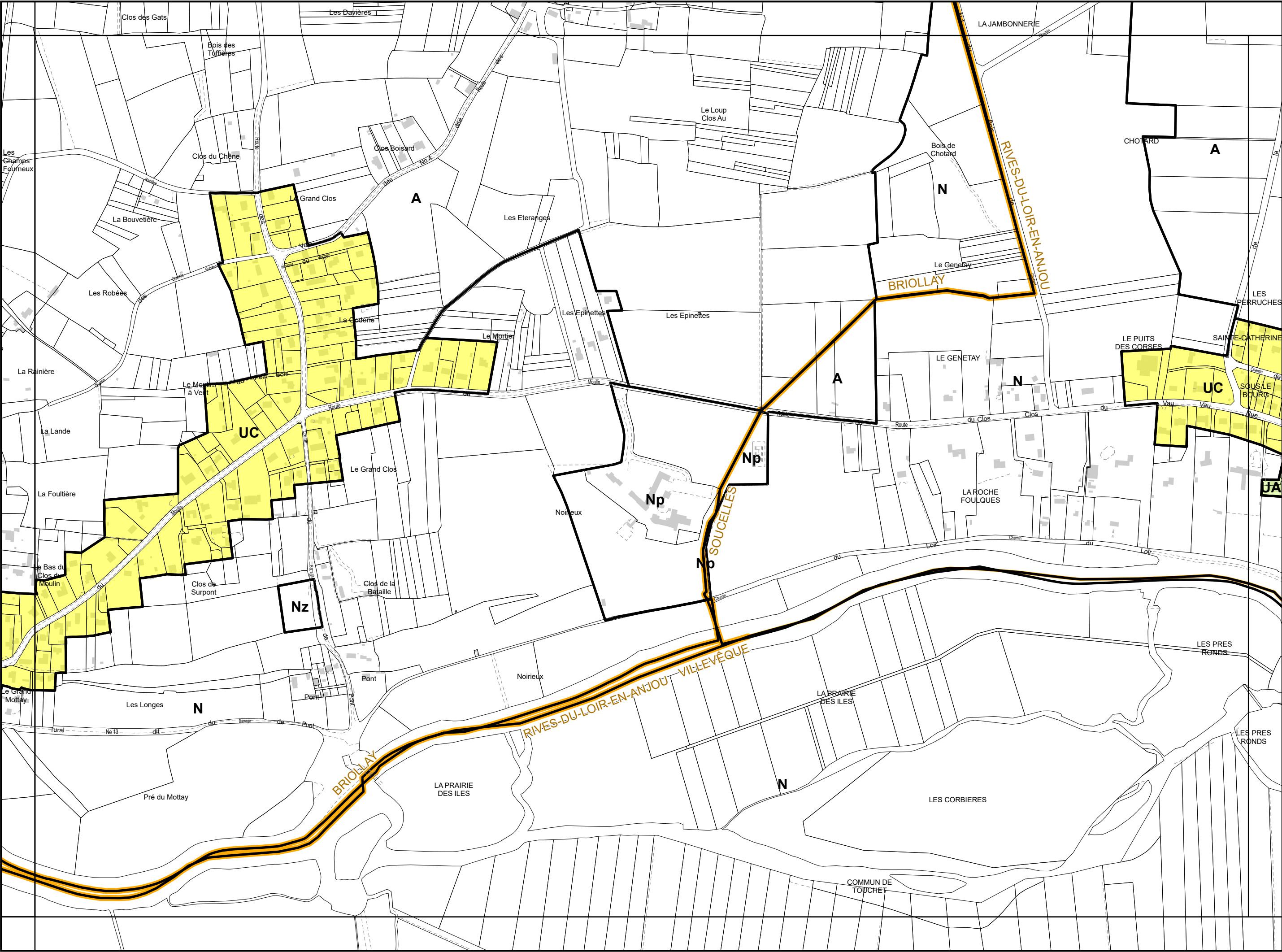




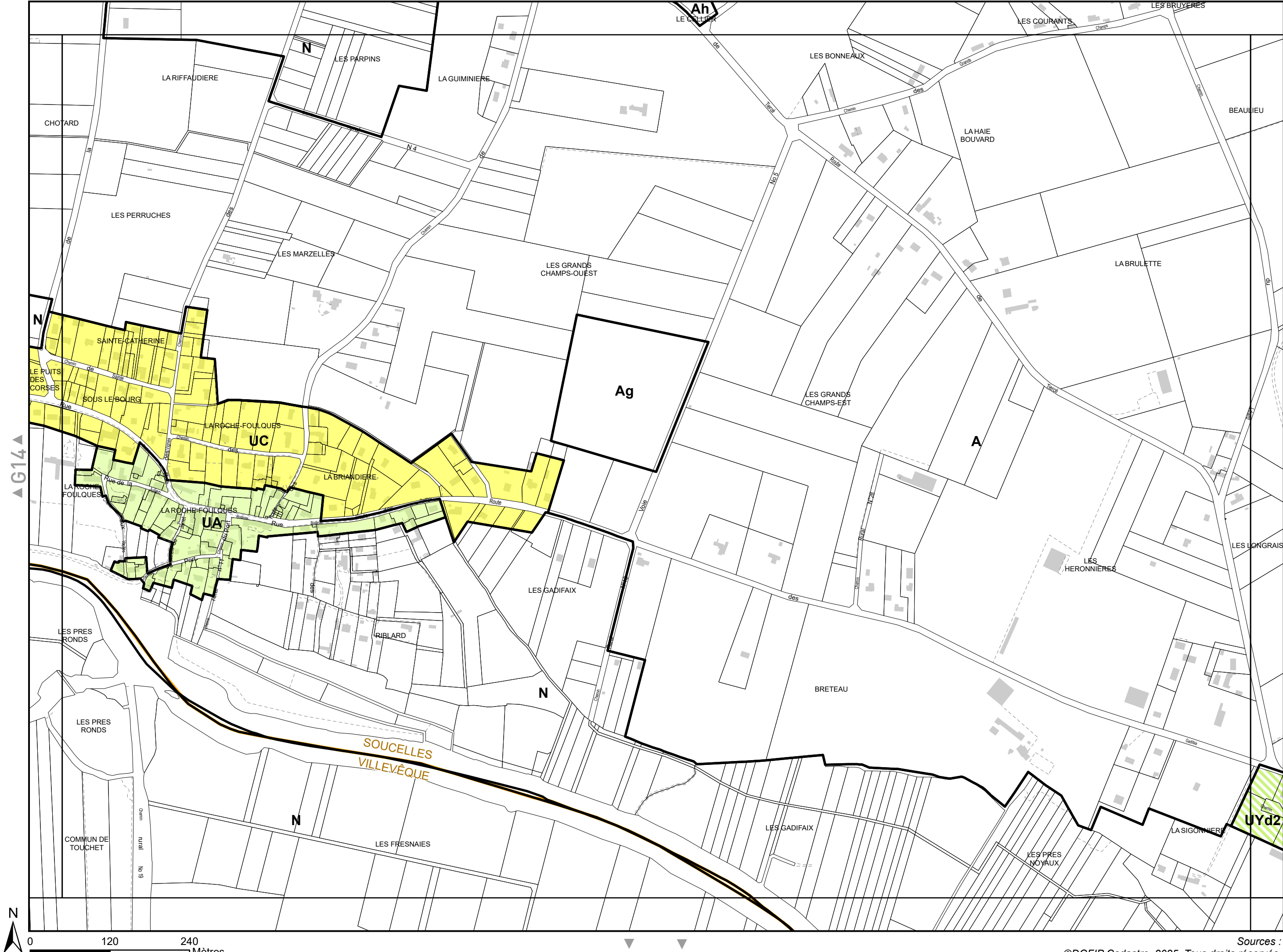
▲ F13 ▲

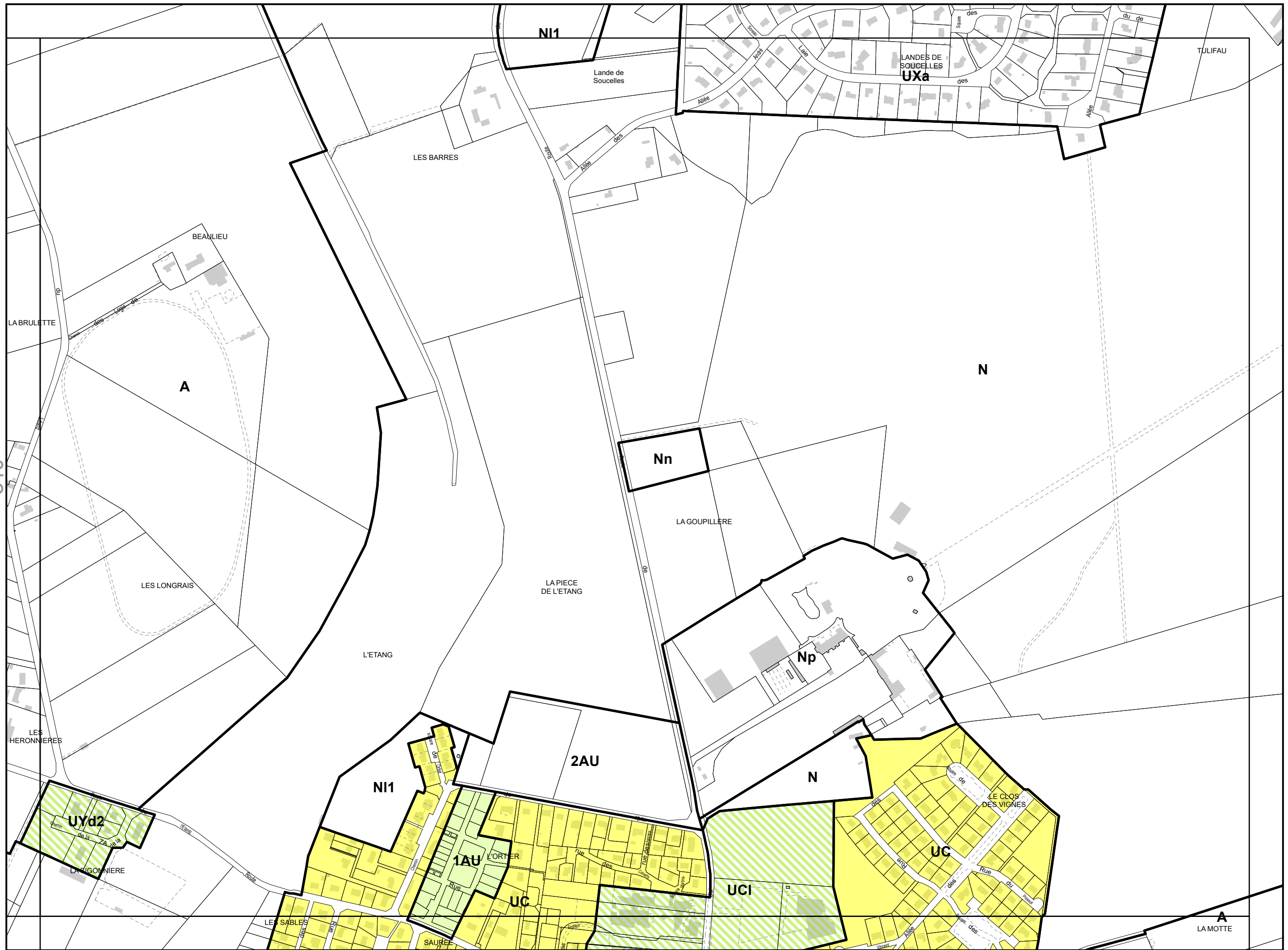
▼ H13 ▼


▲ G14 ▼

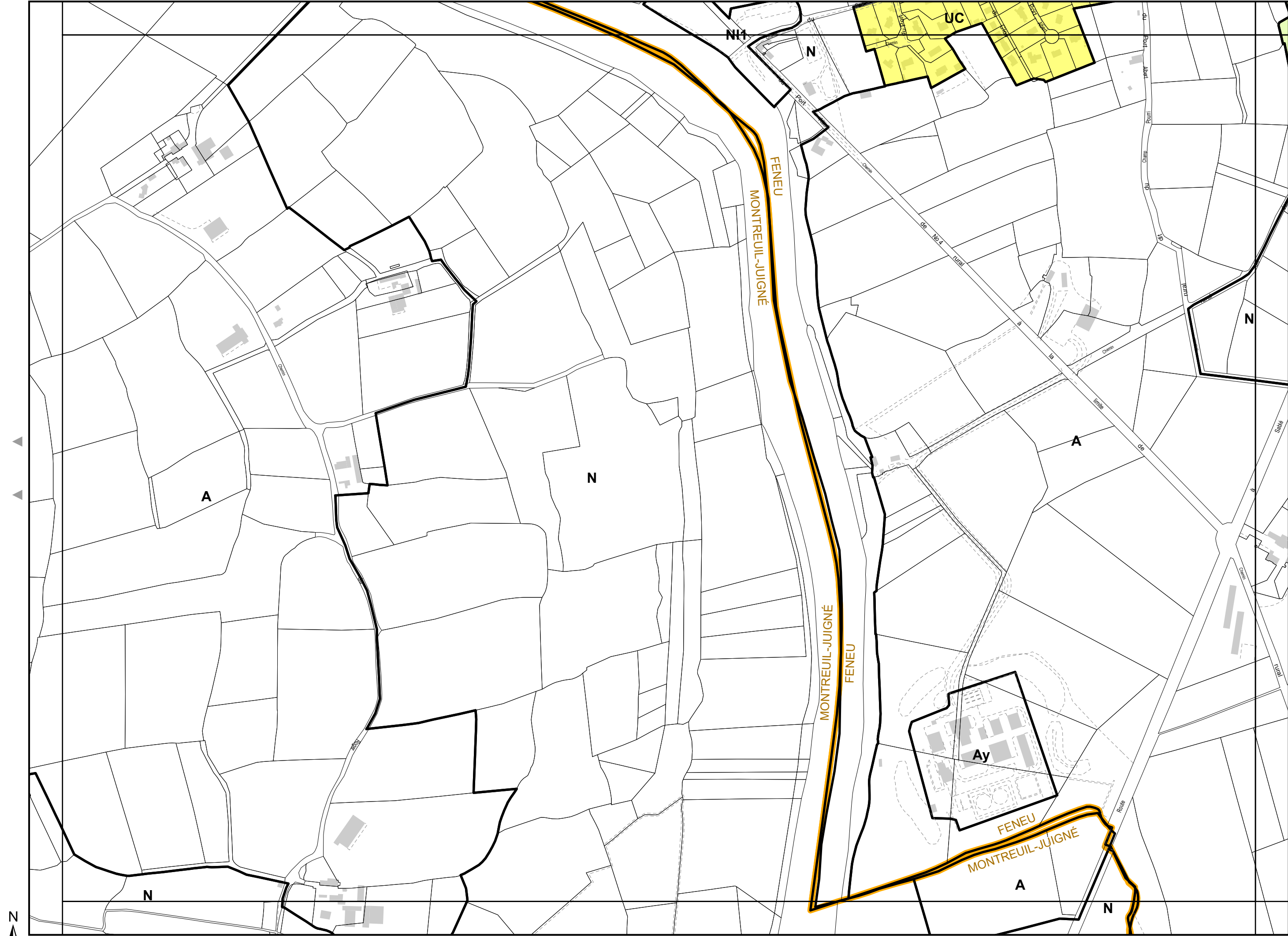


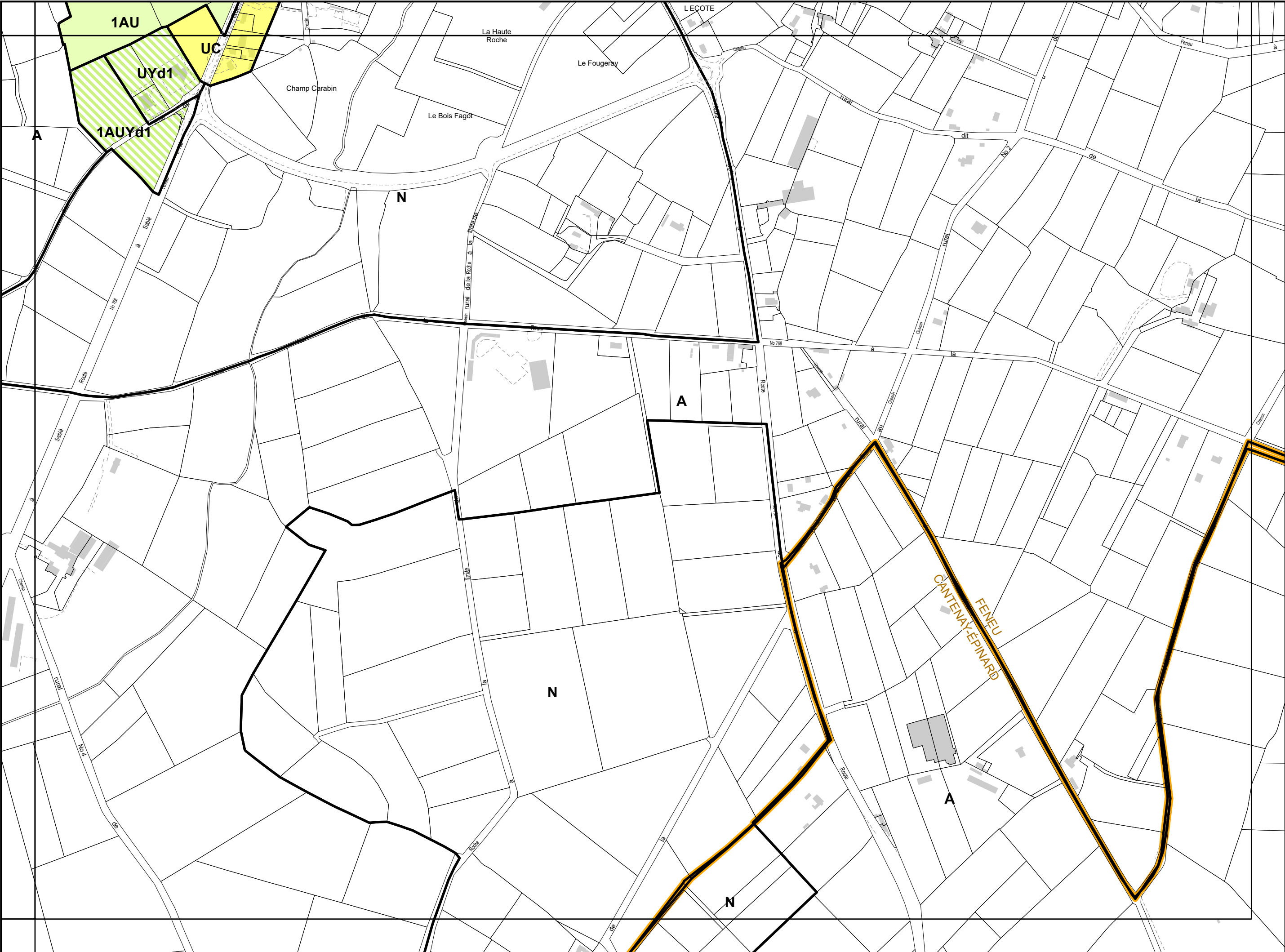
Sources :
©DGFIP Cadastre, 2025. Tous droits réservés.

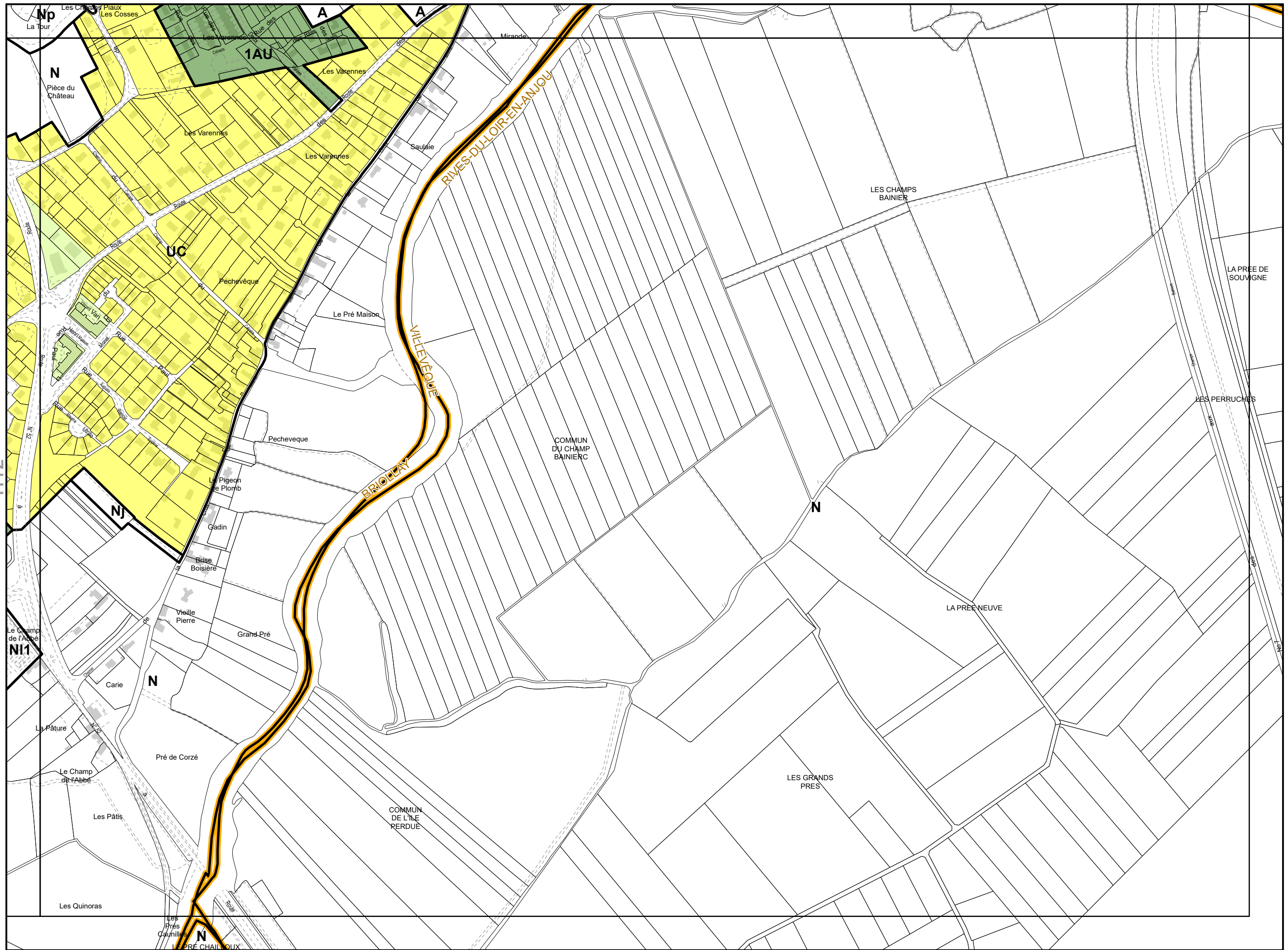


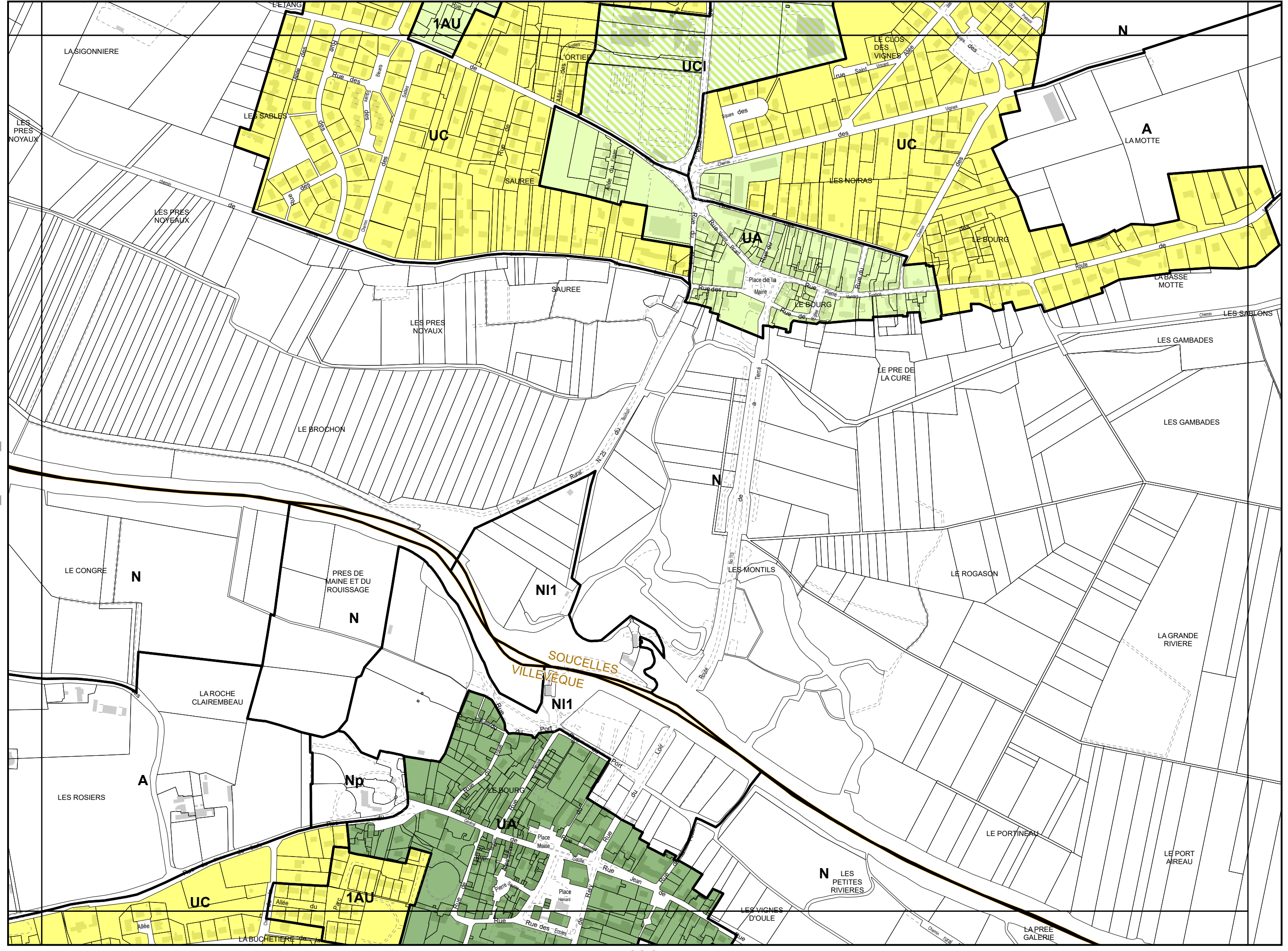
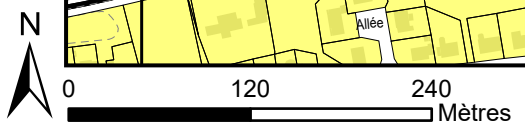








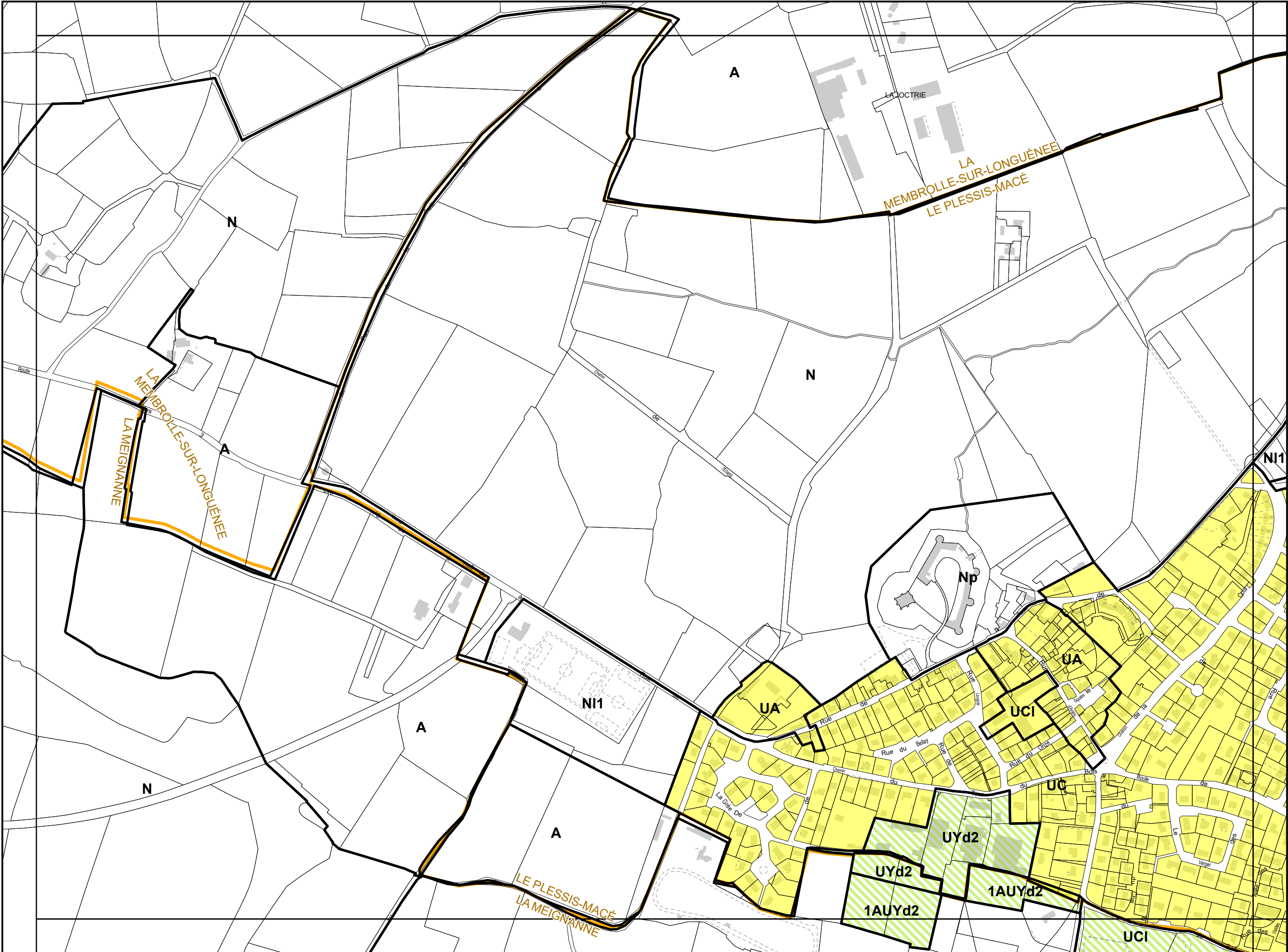


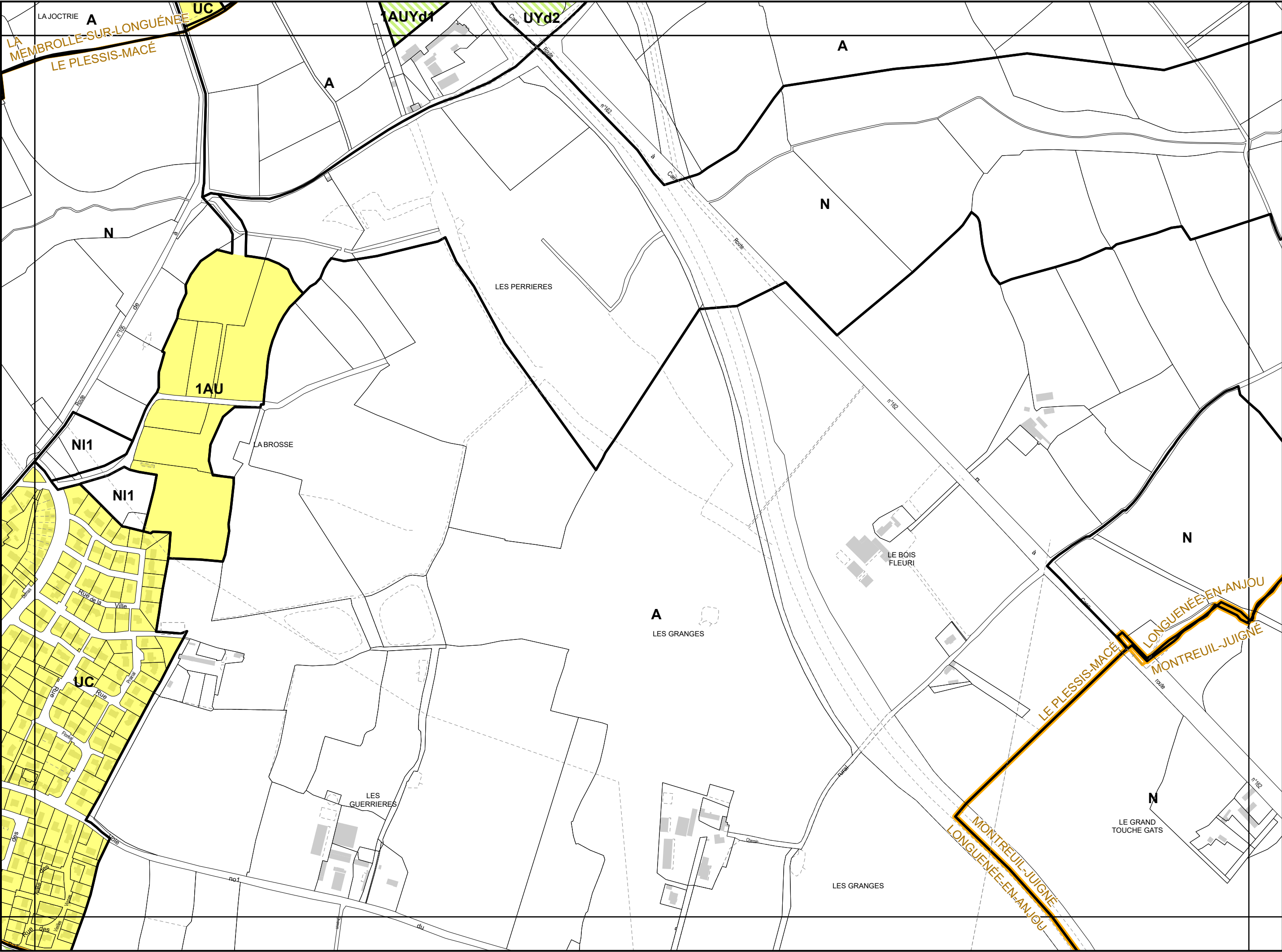


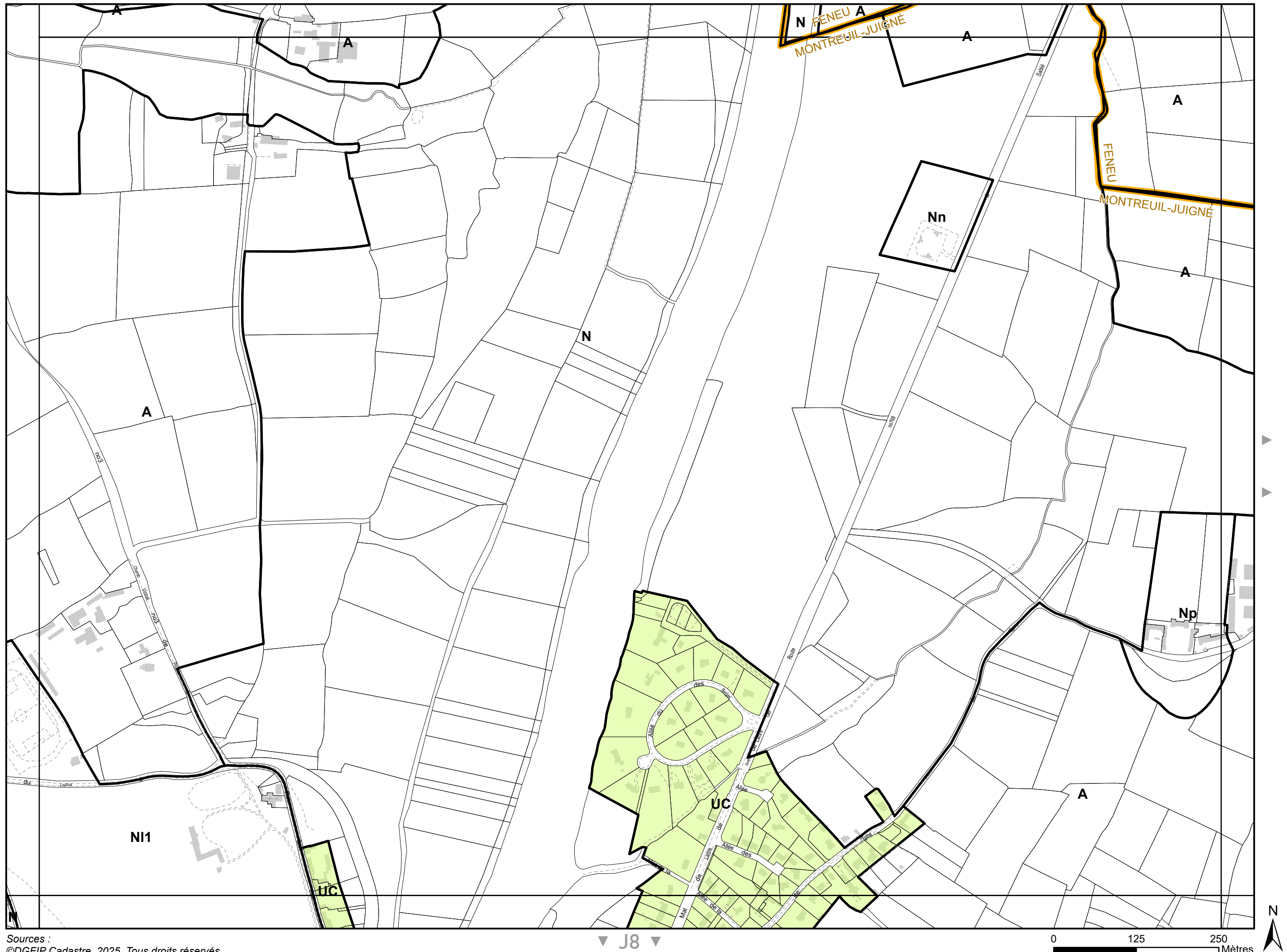
▲ G16 ▲

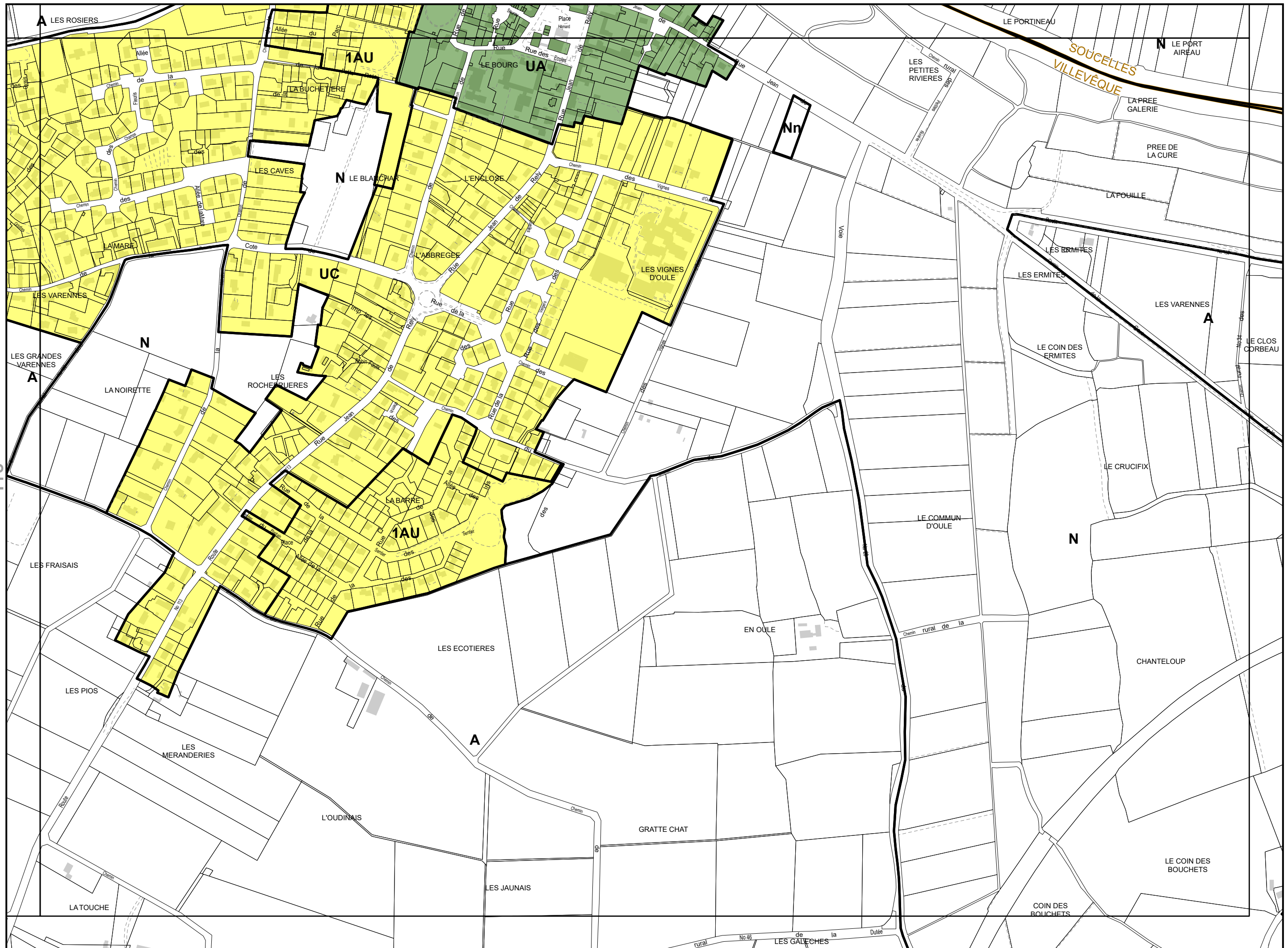
▼ I16 ▼

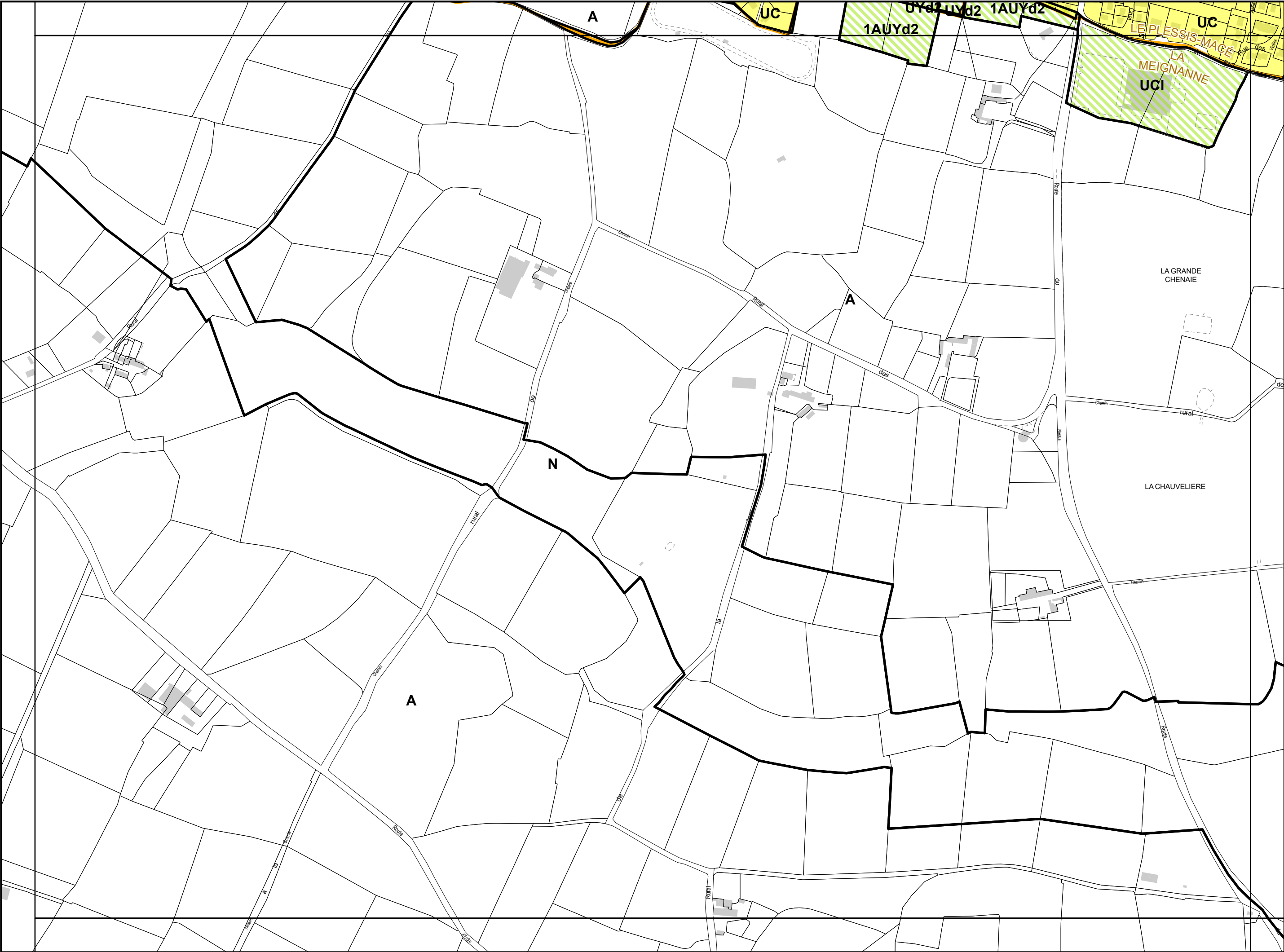
Sources :
©DGFIP Cadastre, 2025. Tous droits réservés.

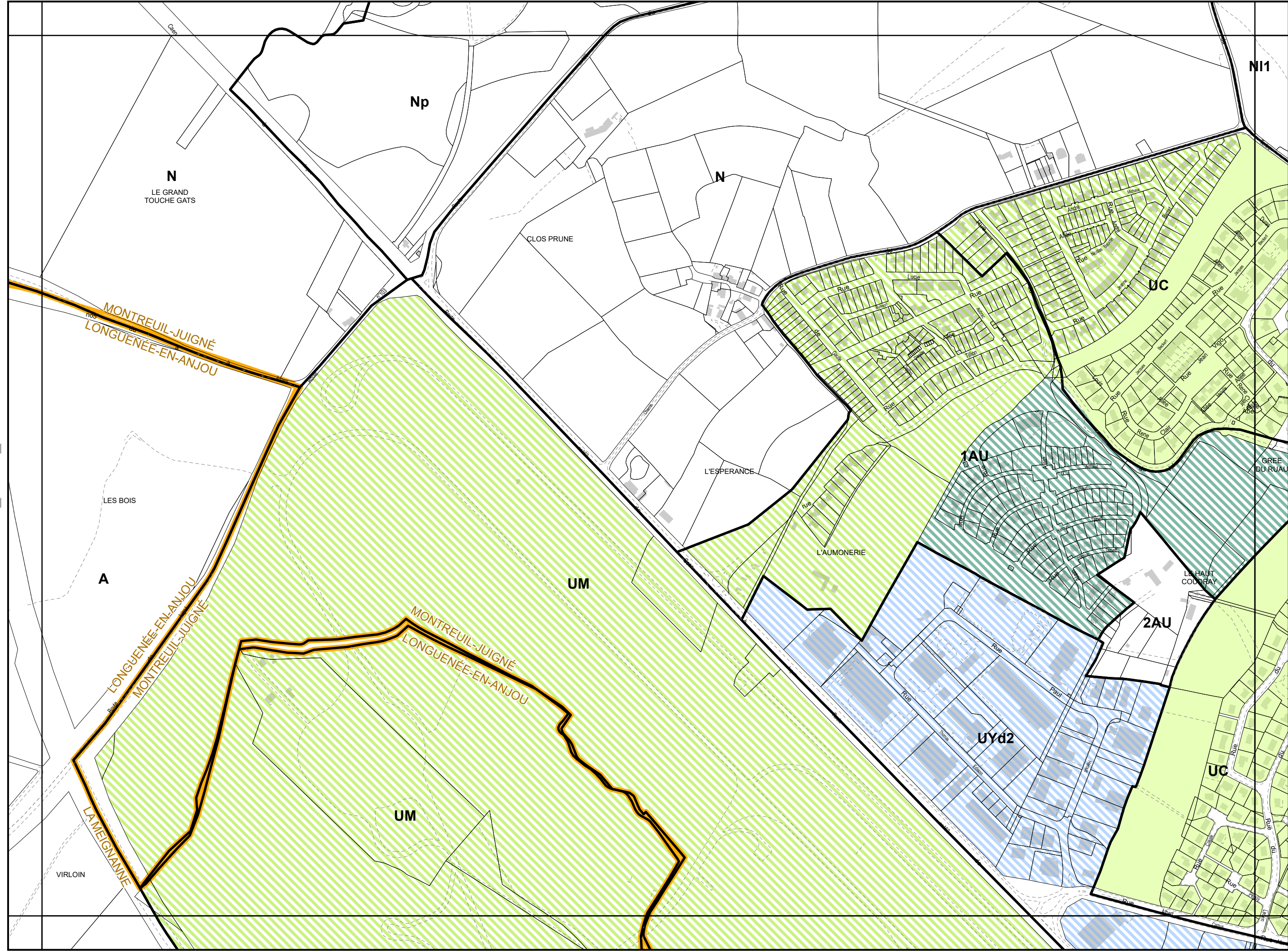
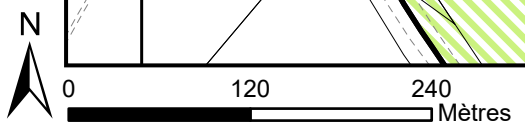




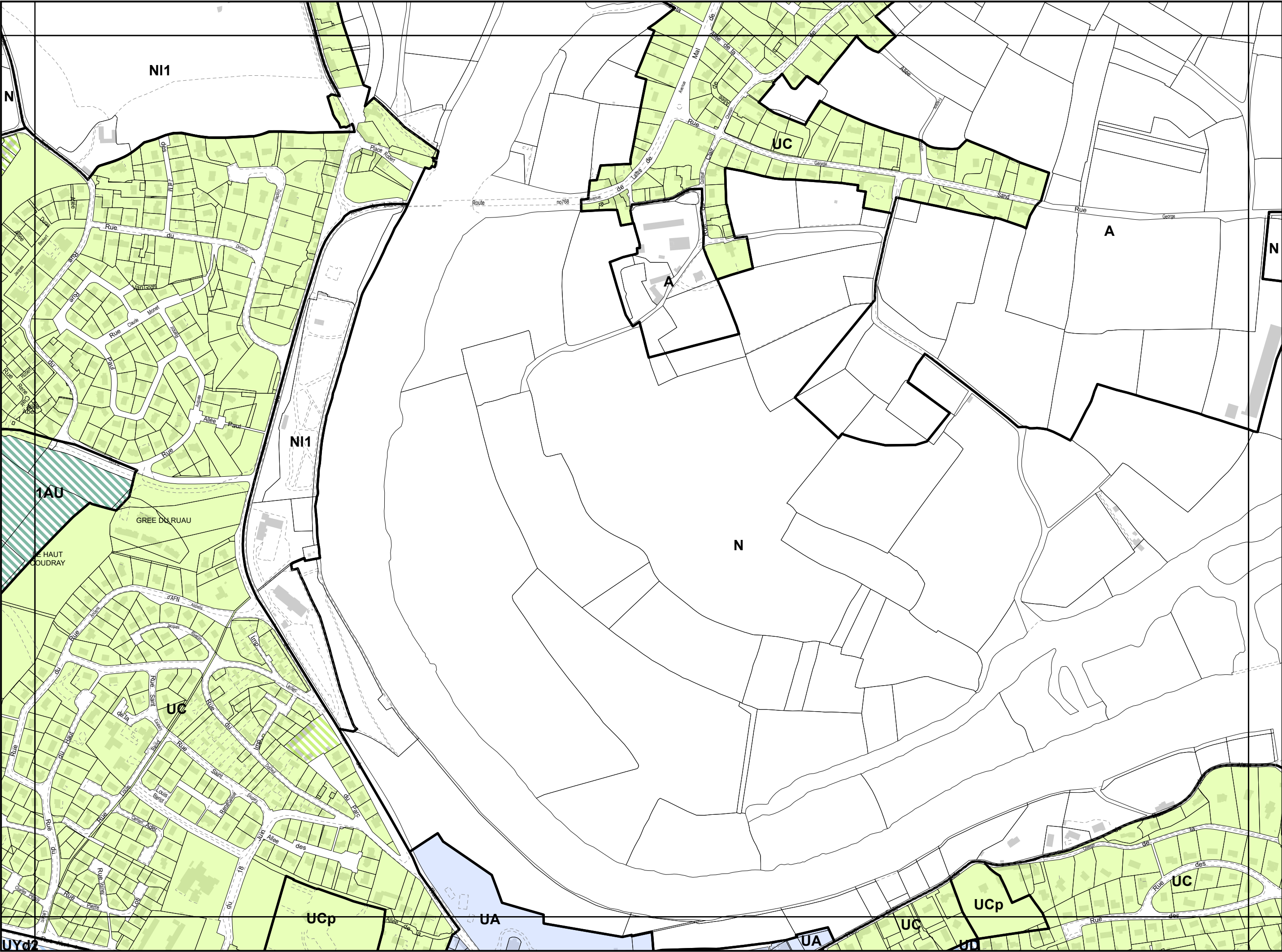




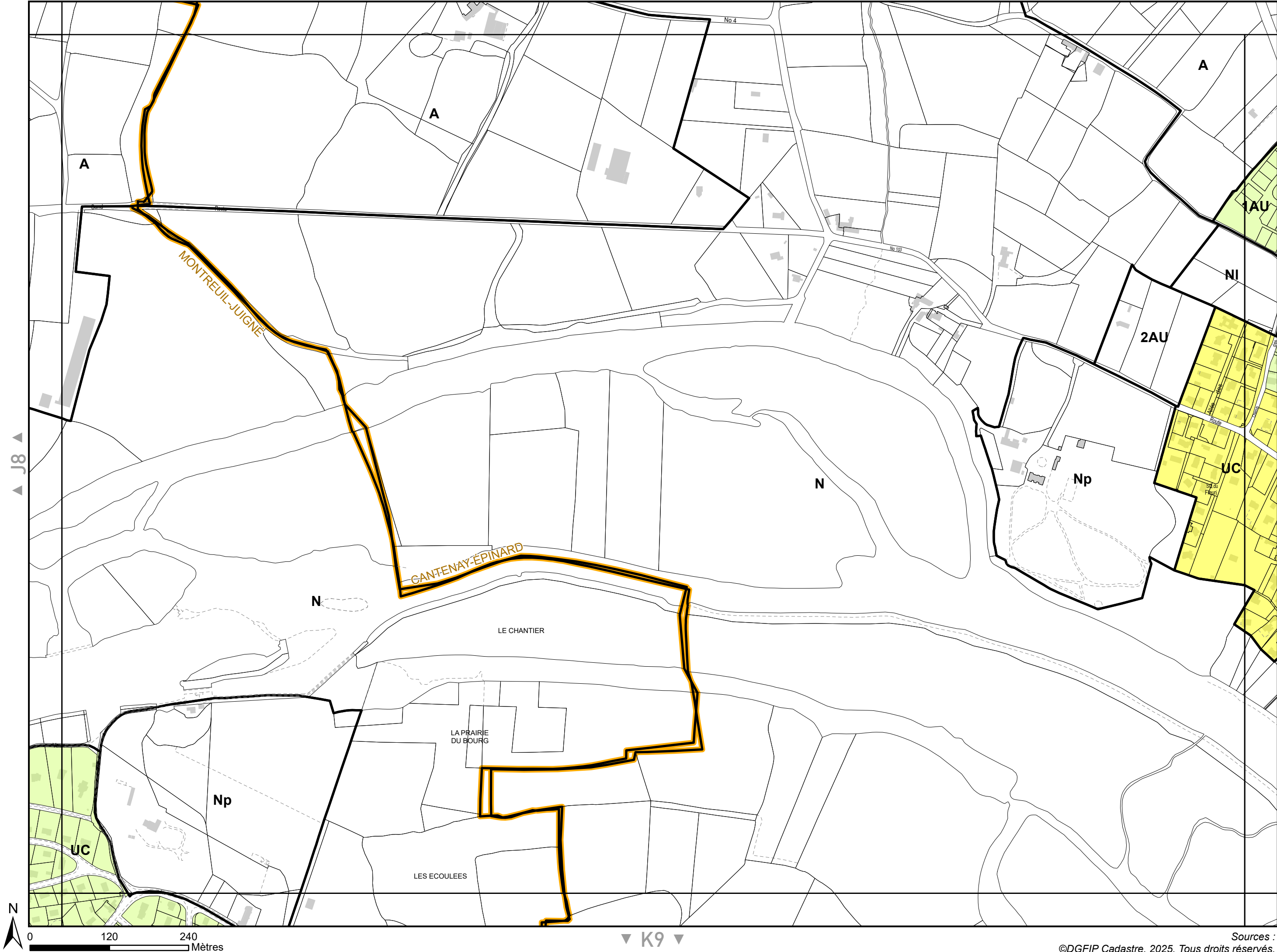




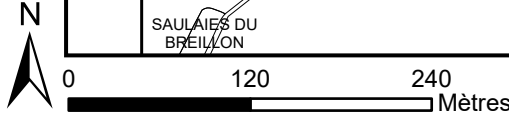
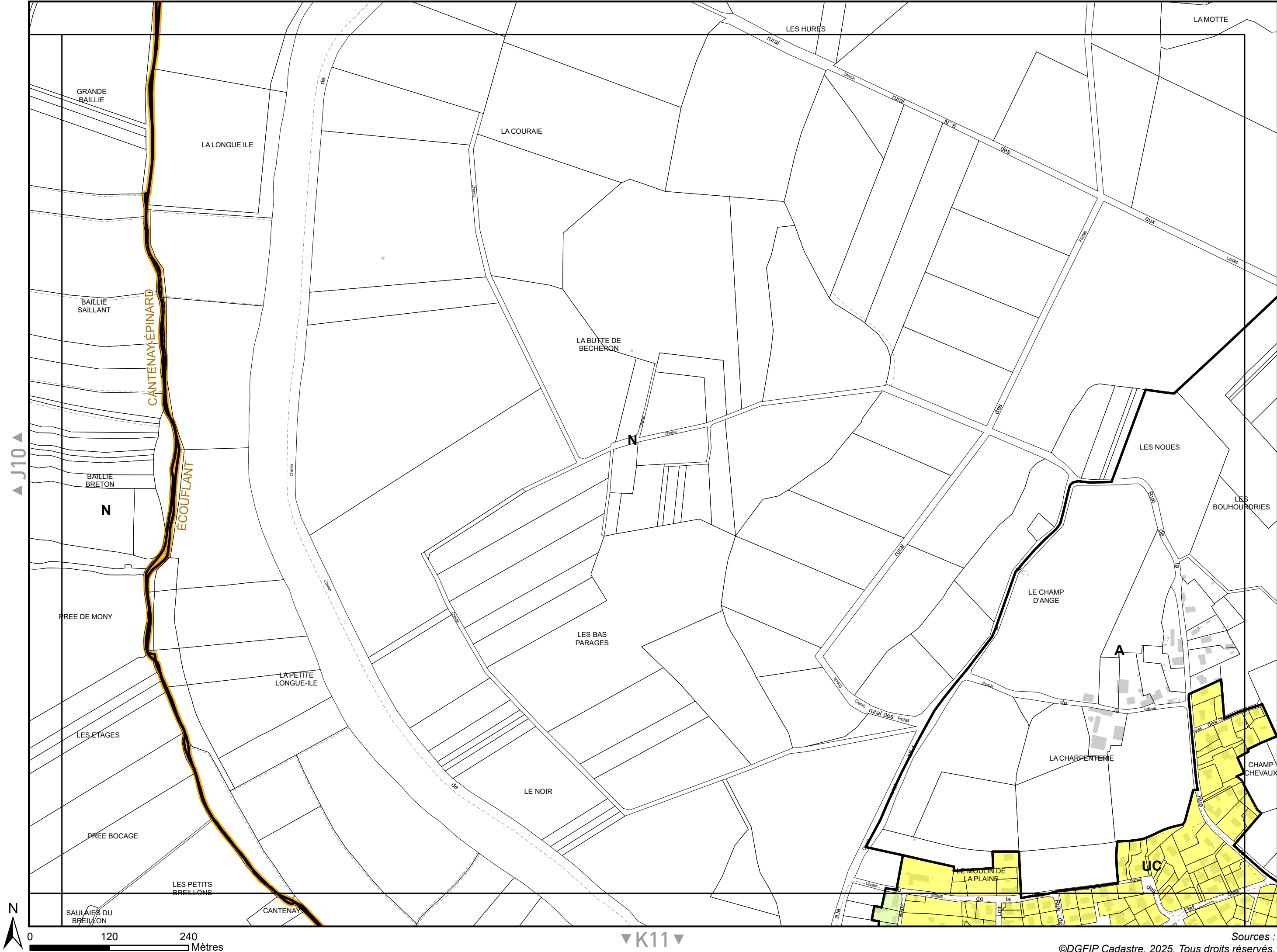
Sources :
©DGFIP Cadastre, 2025. Tous droits réservés.



Sources :
©DGFIP Cadastre, 2025. Tous droits réservés.



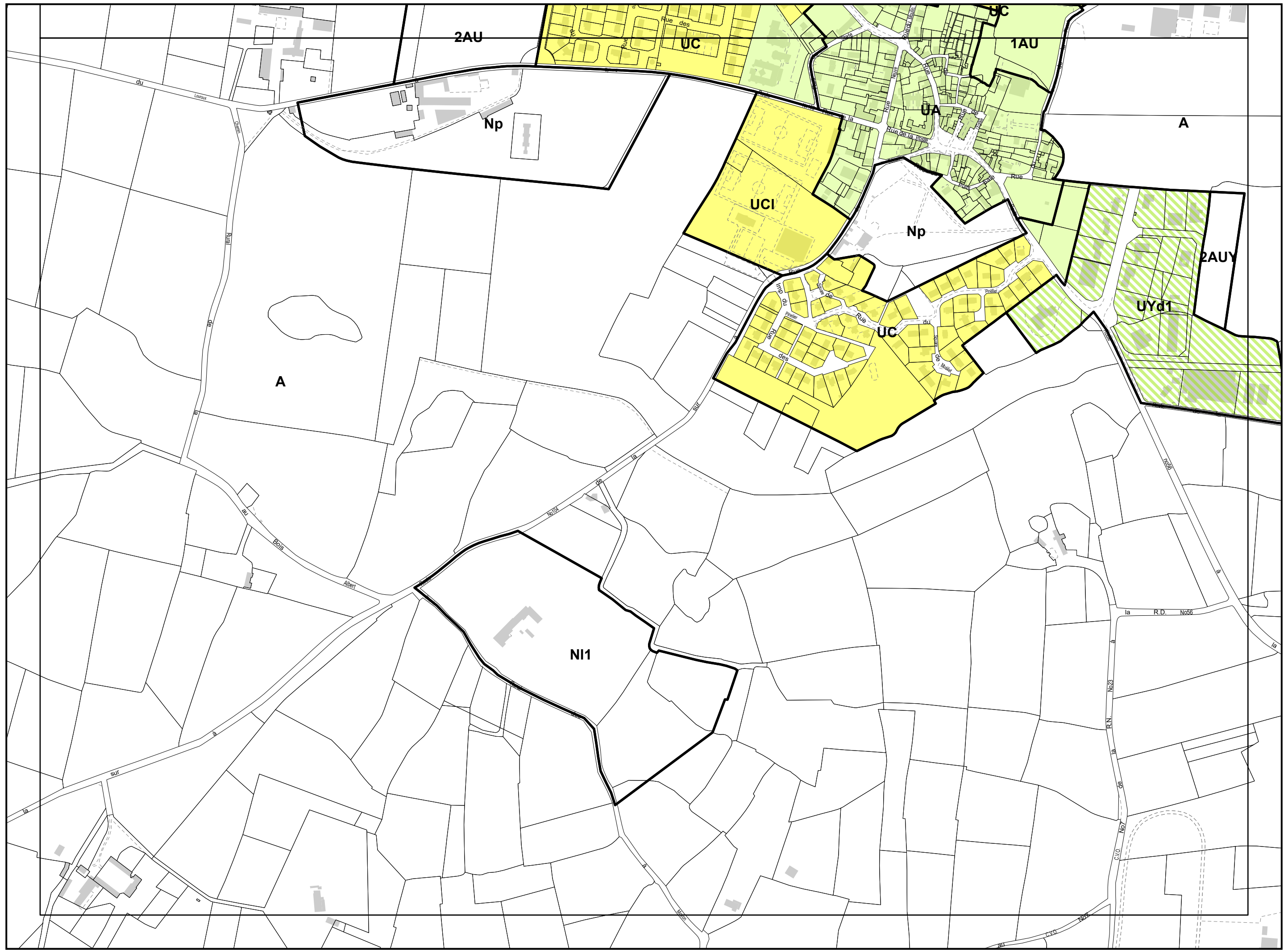


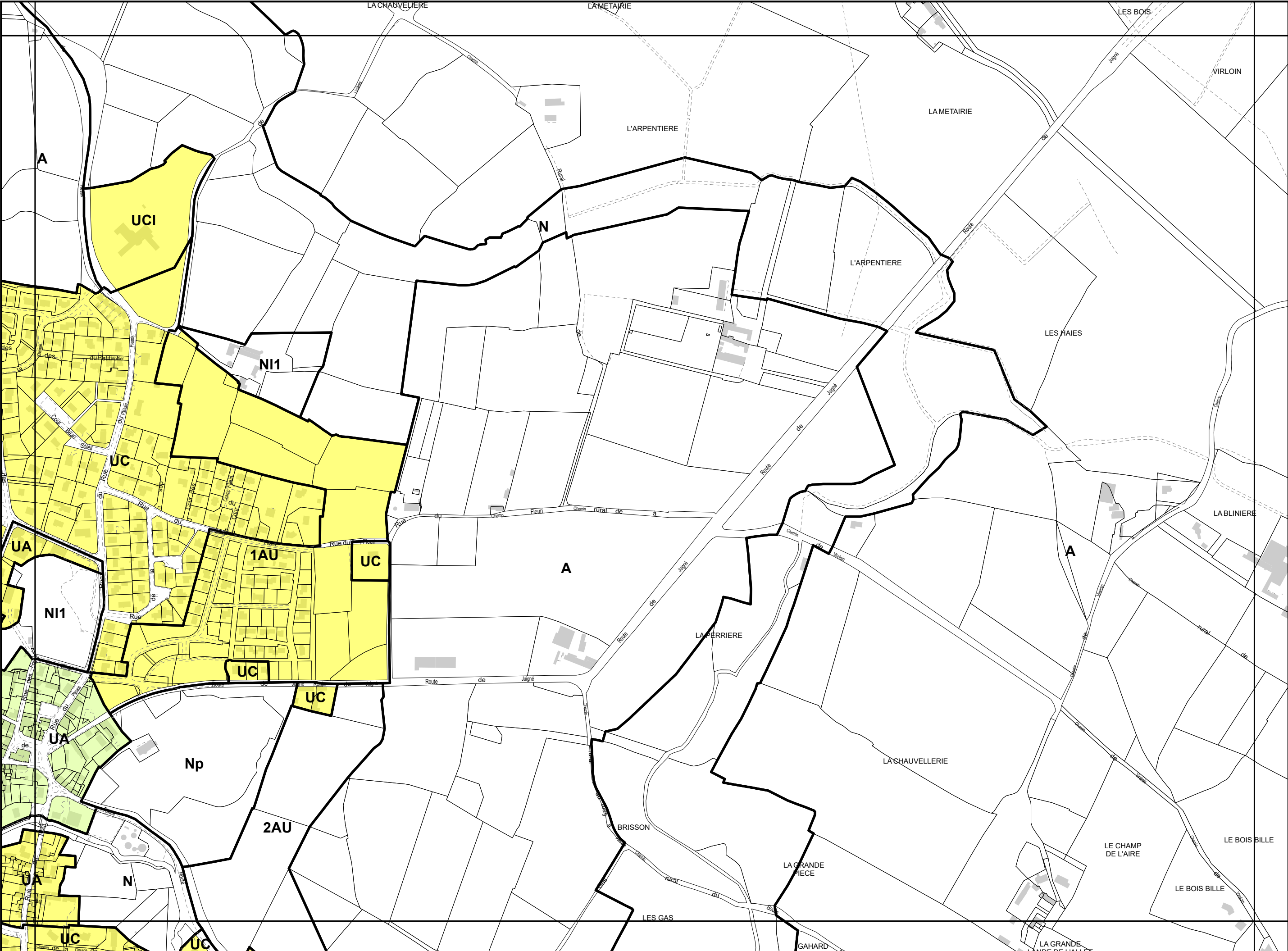


▲ J10 ▲

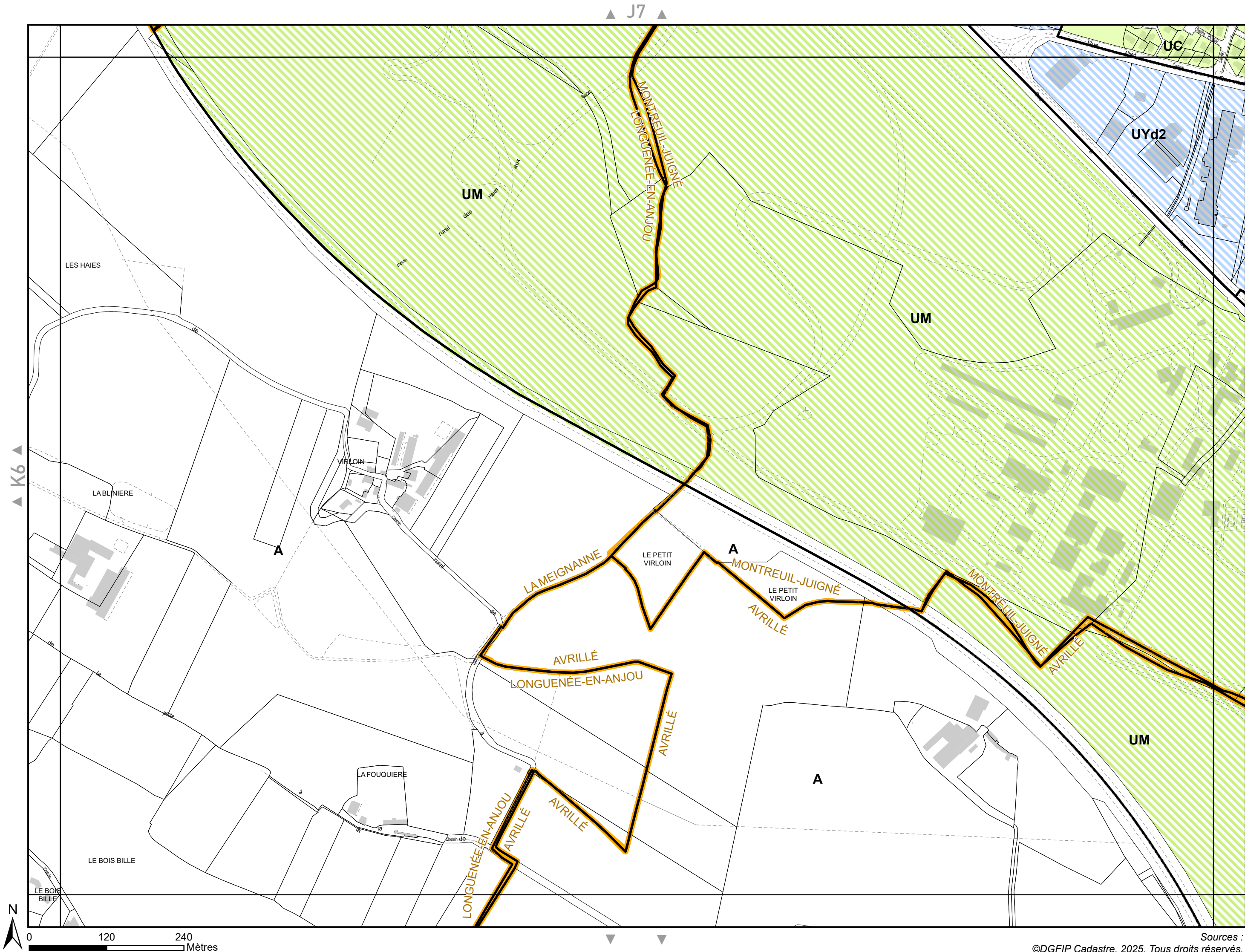
▼ K11 ▼

Sources :
©DGFIP Cadastre, 2025. Tous droits réservés.

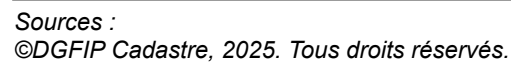


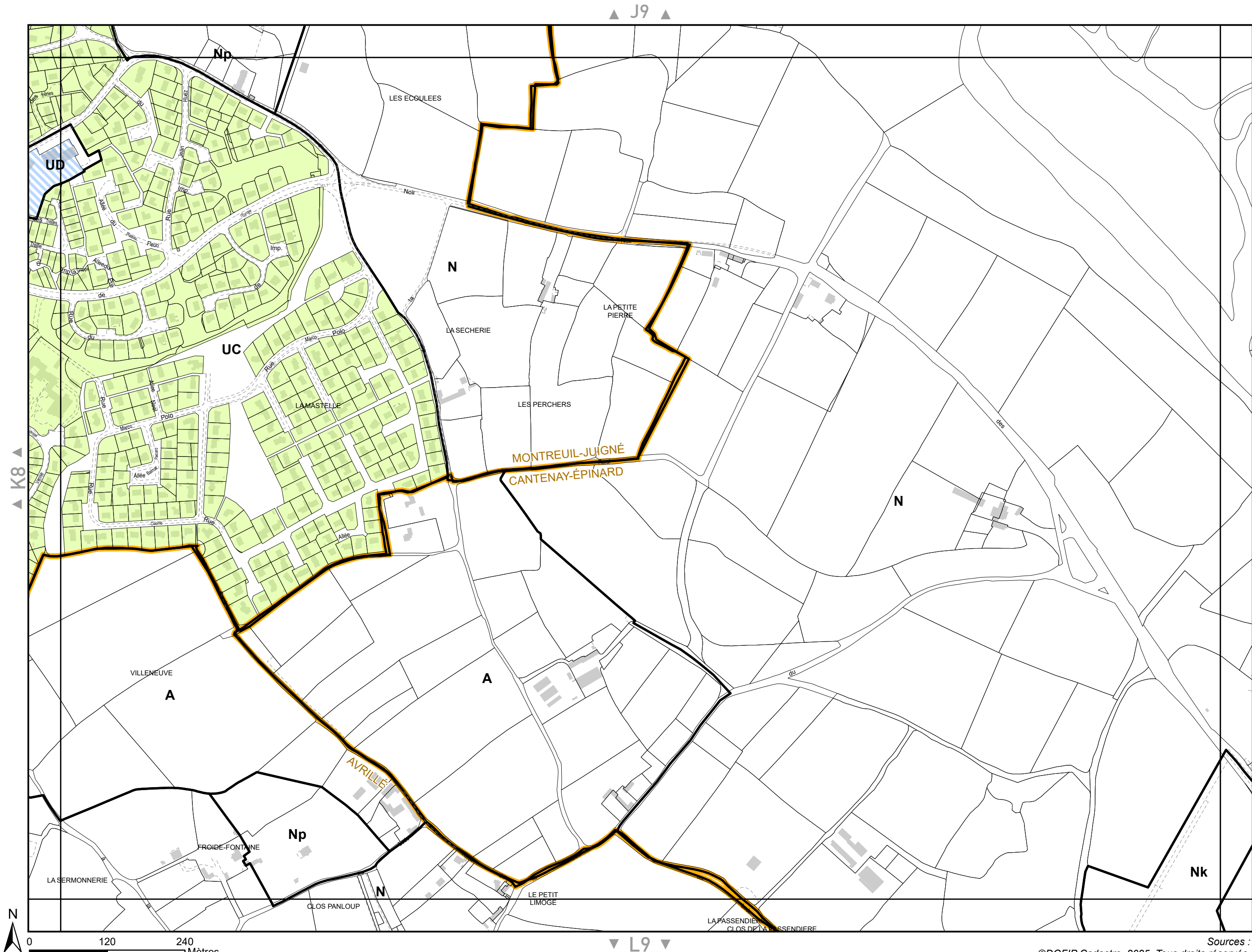


Sources :
©DGFIP Cadastre, 2025. Tous droits réservés.

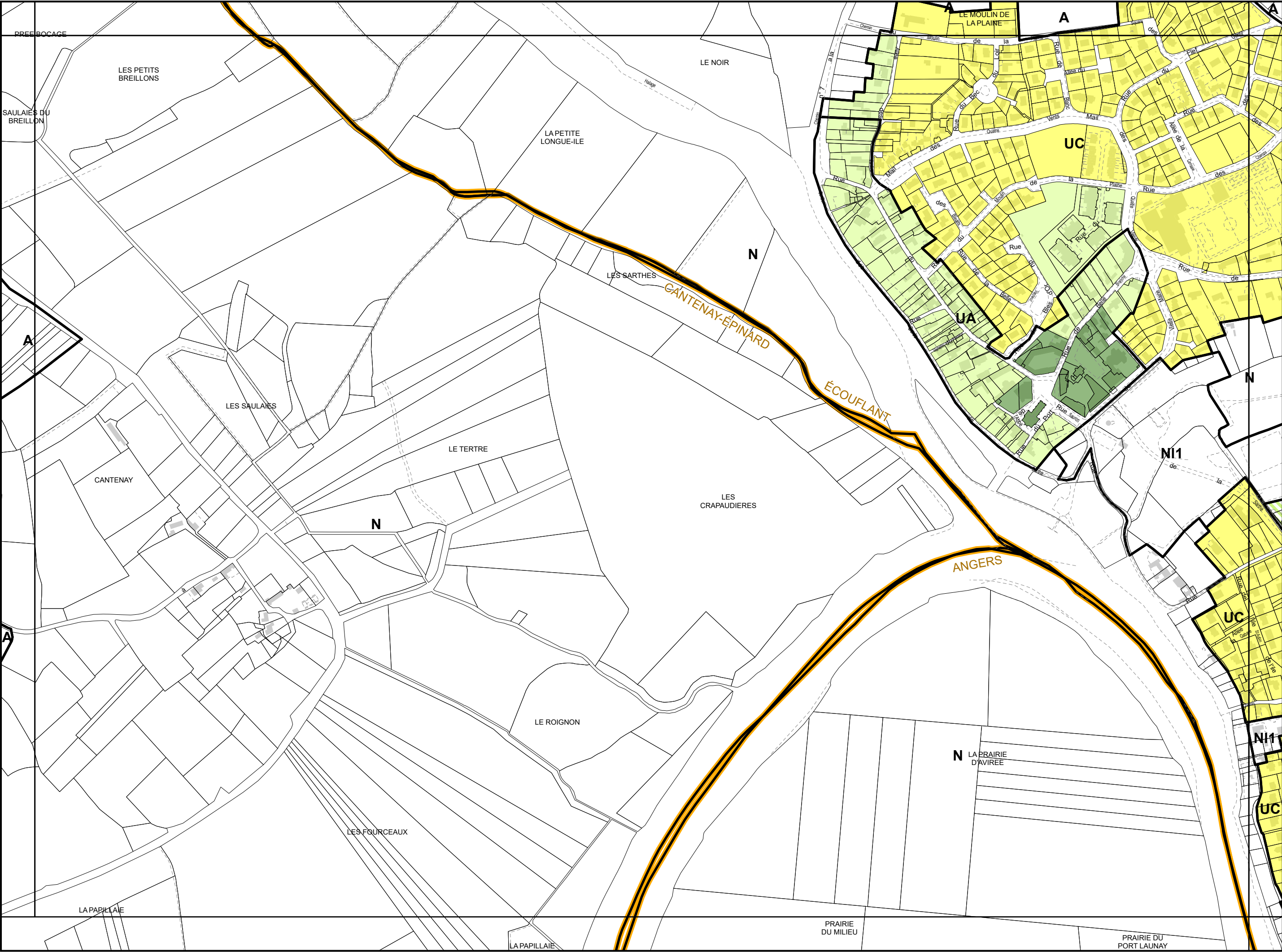


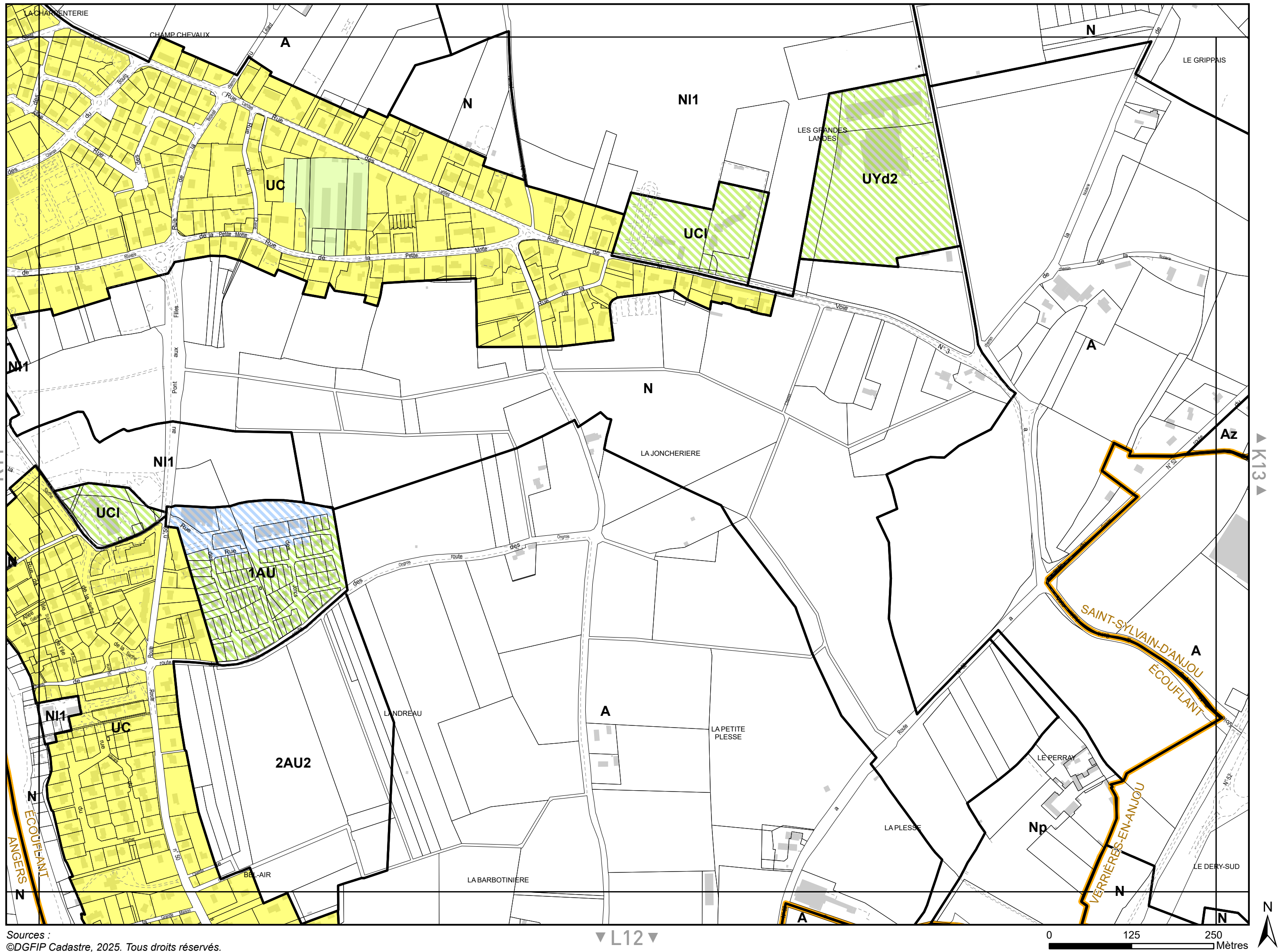
Sources :
©DGFIP Cadastre, 2025. Tous droits réservés.

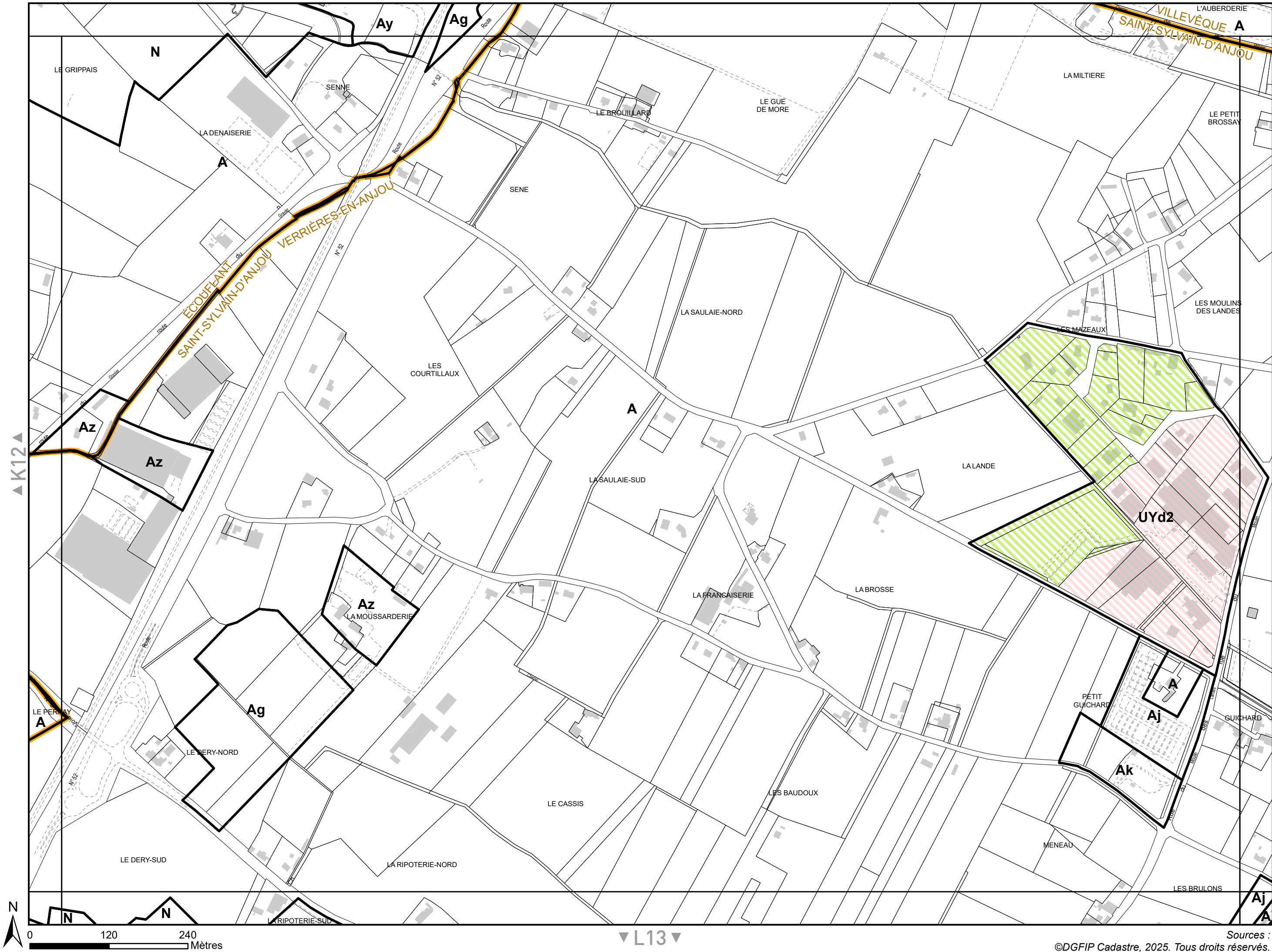


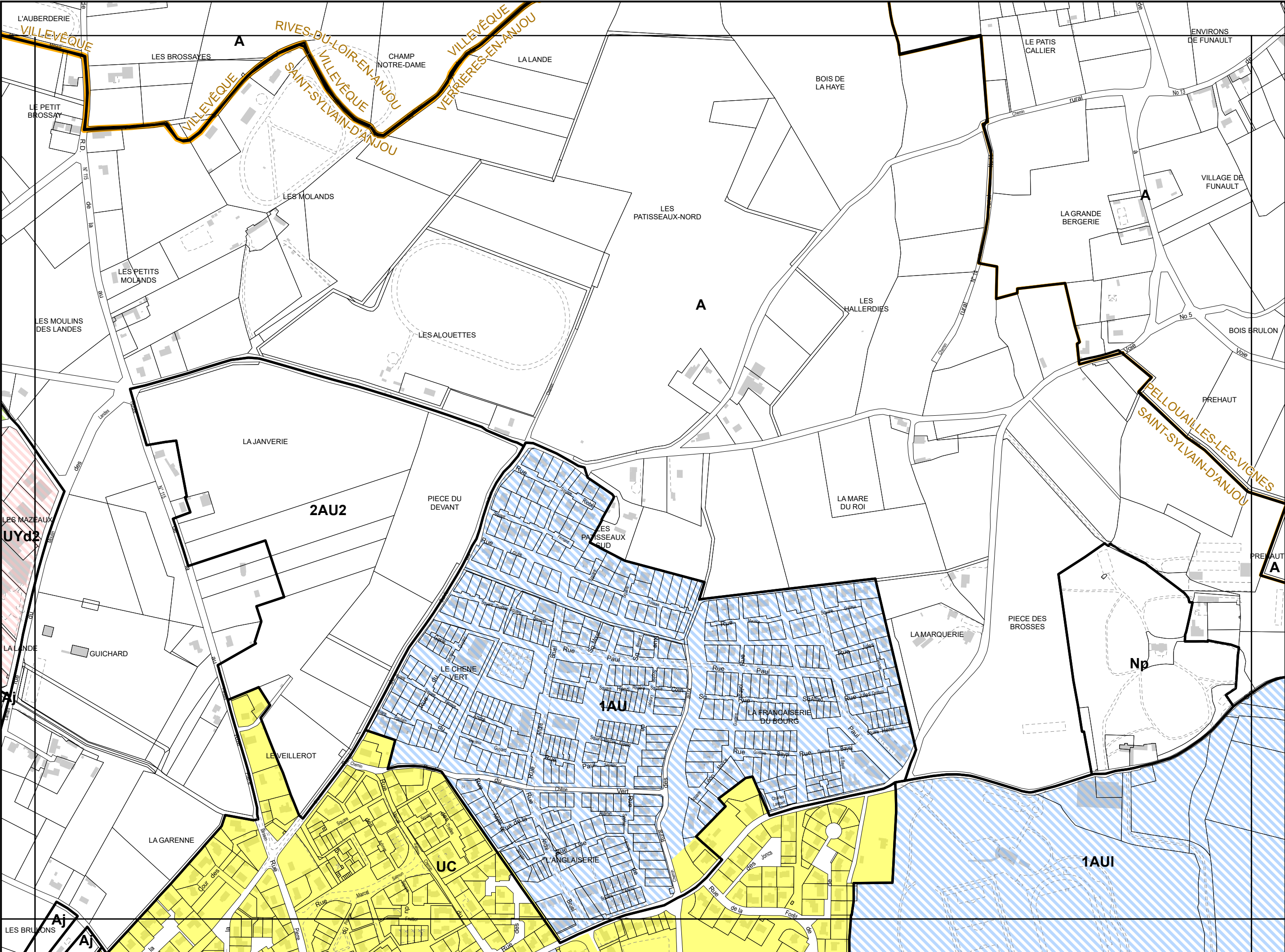


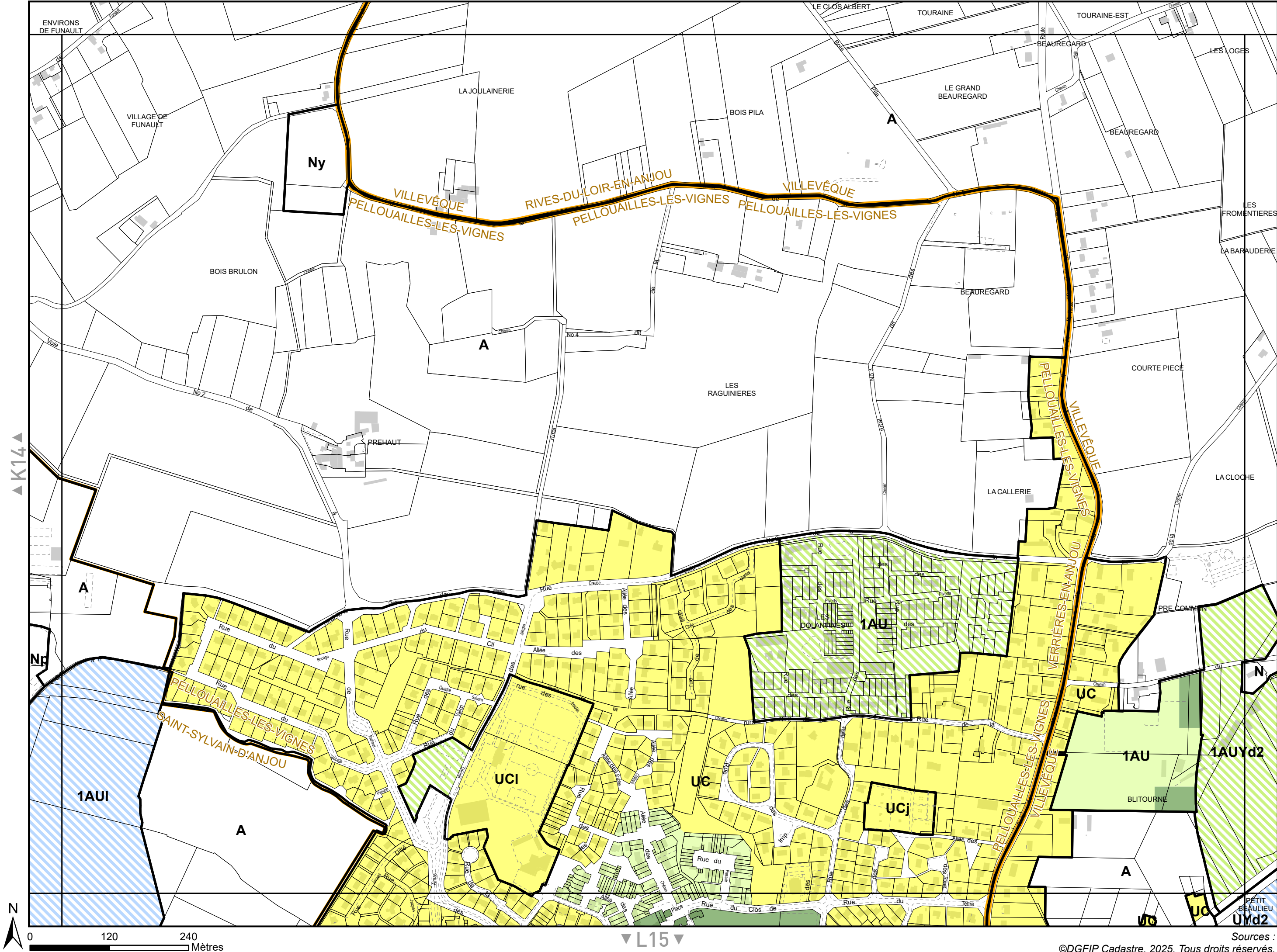


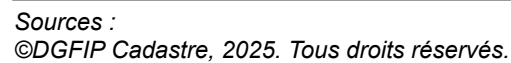


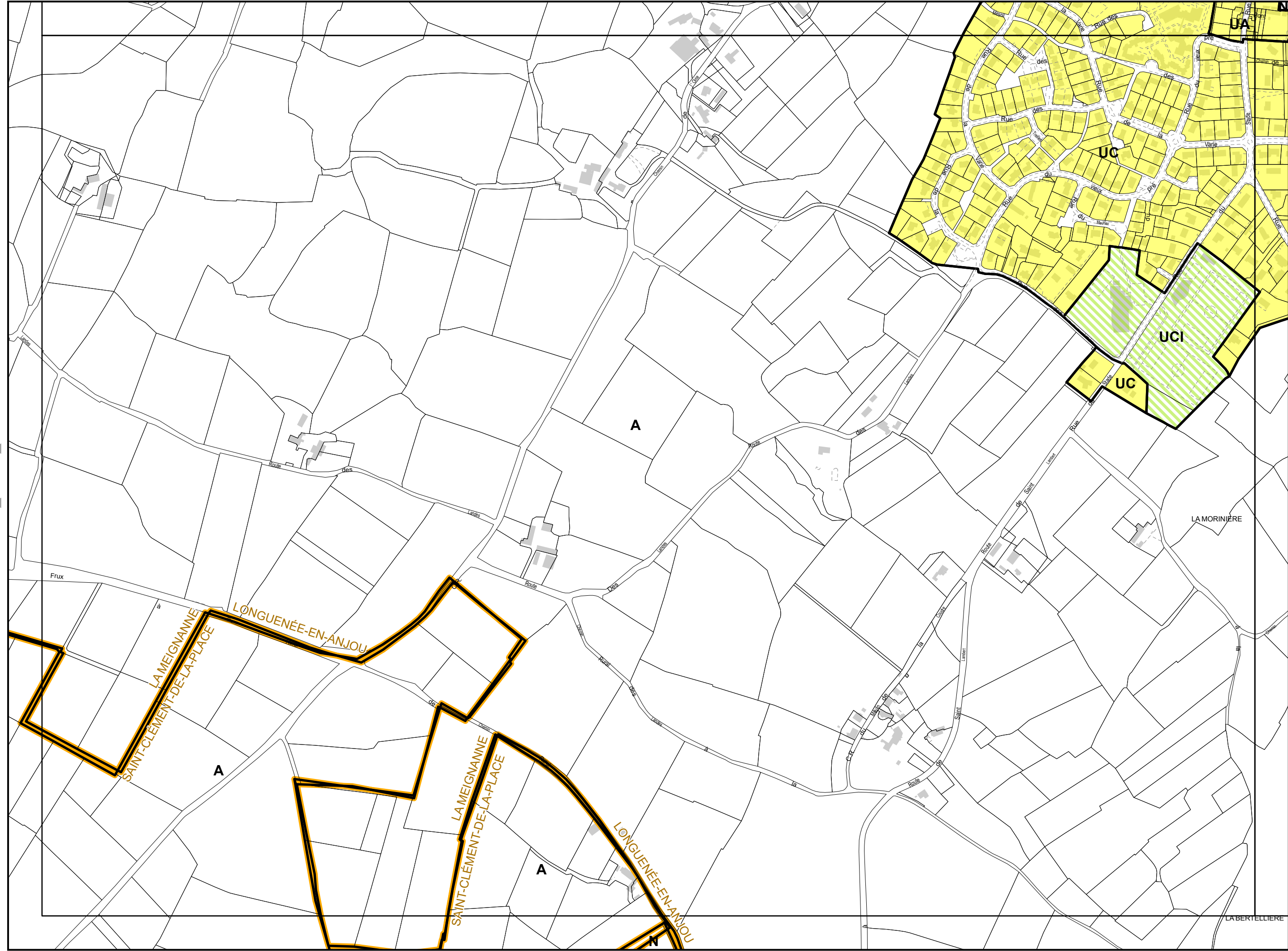


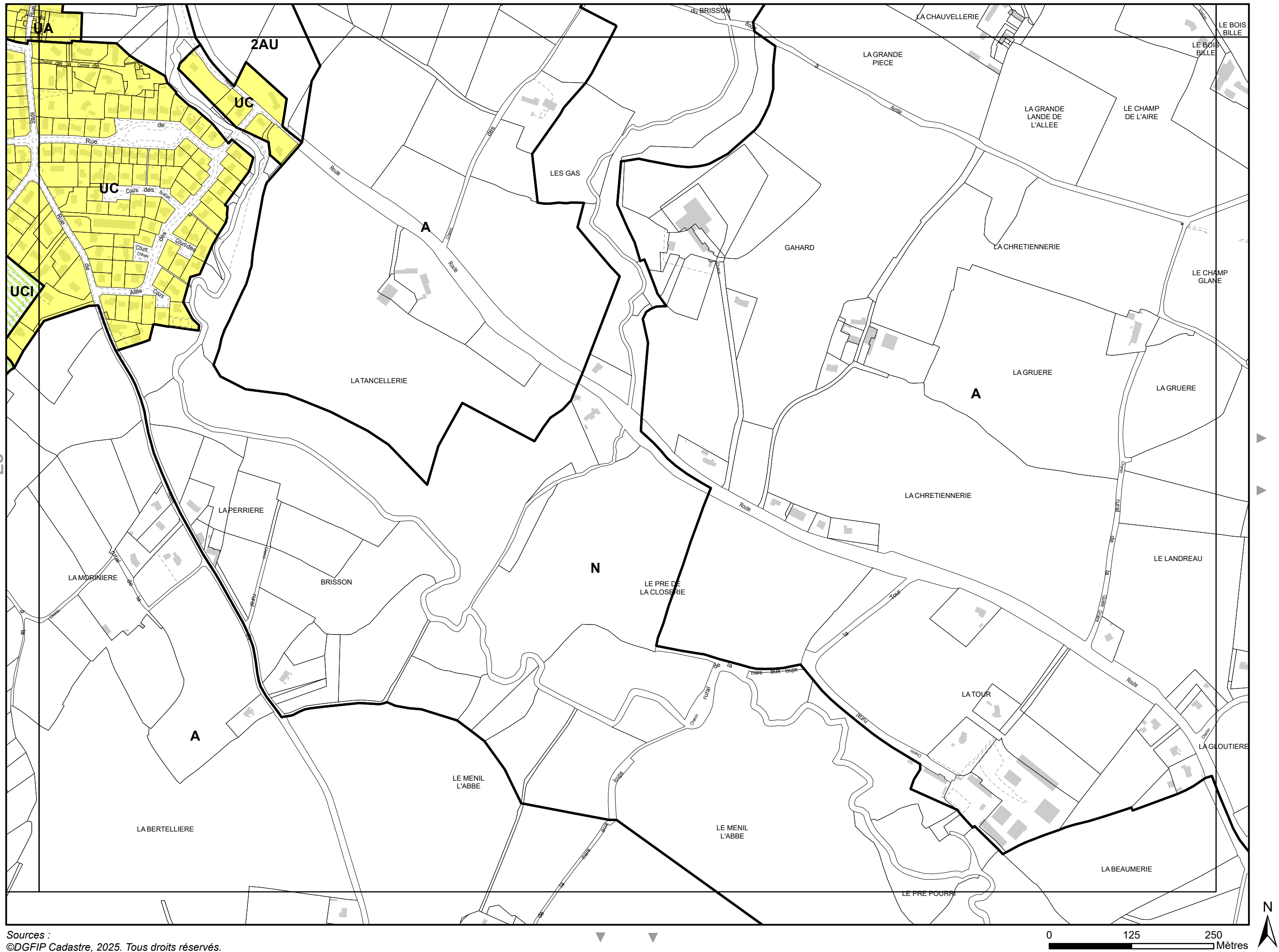


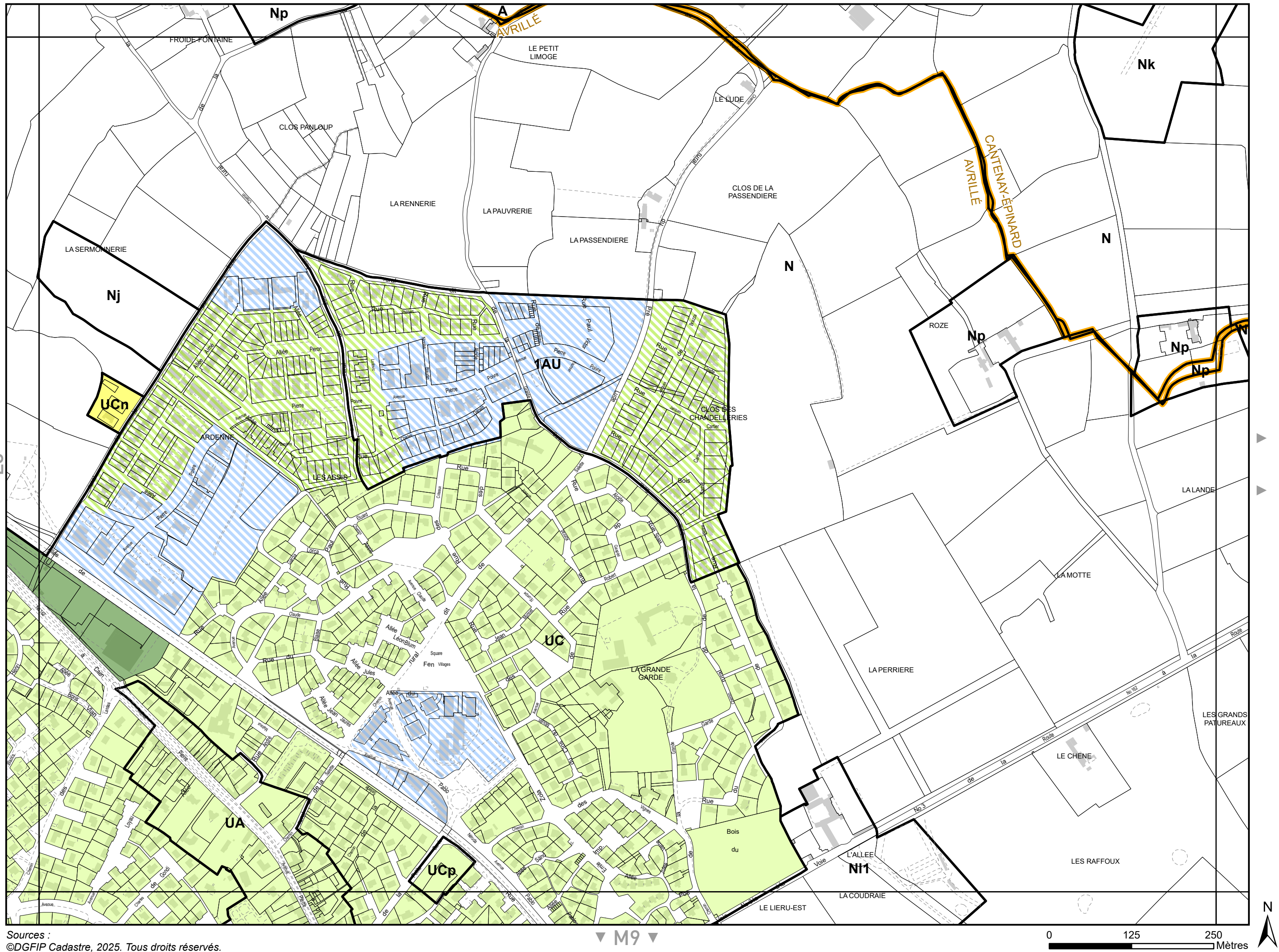


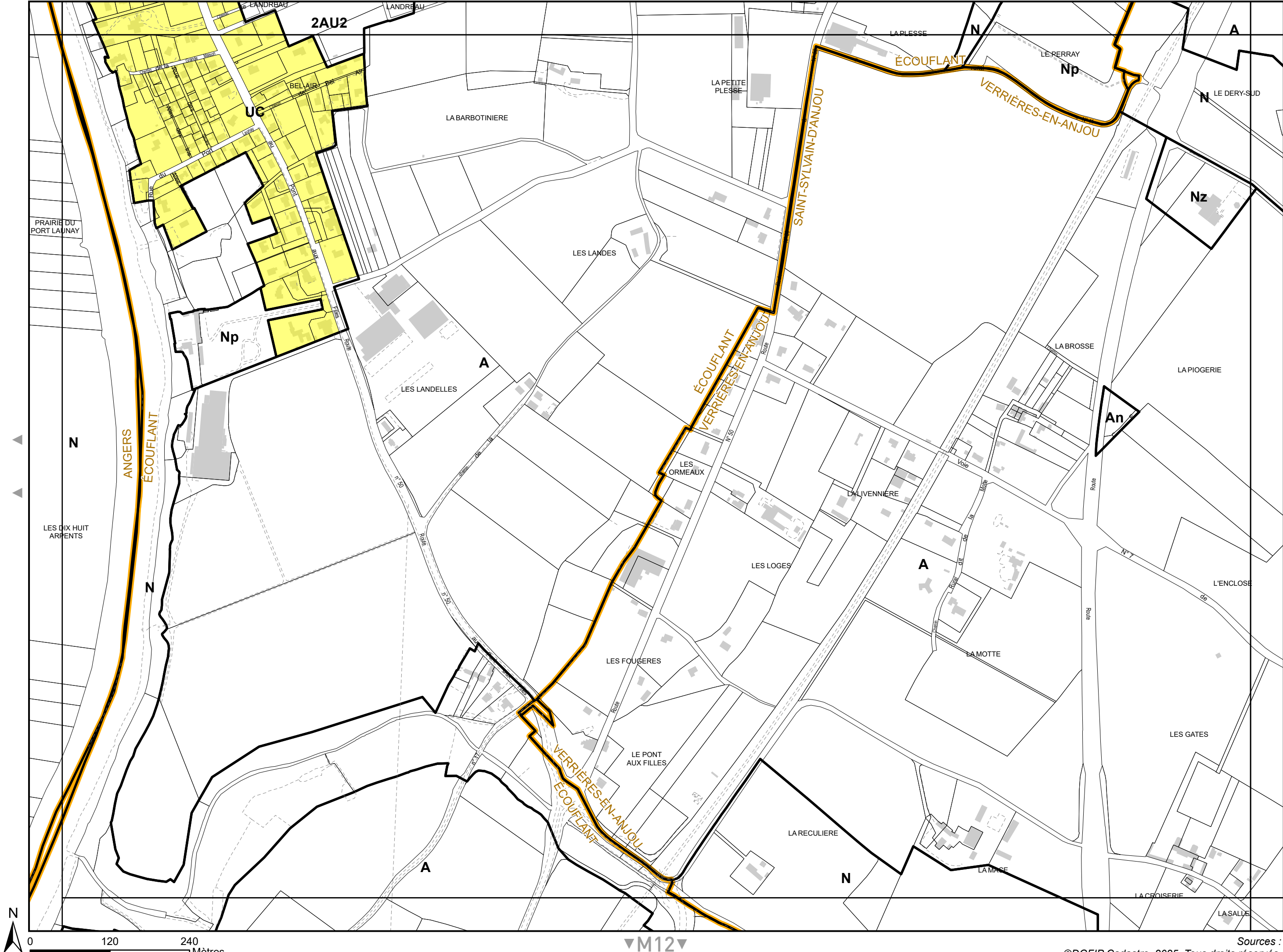




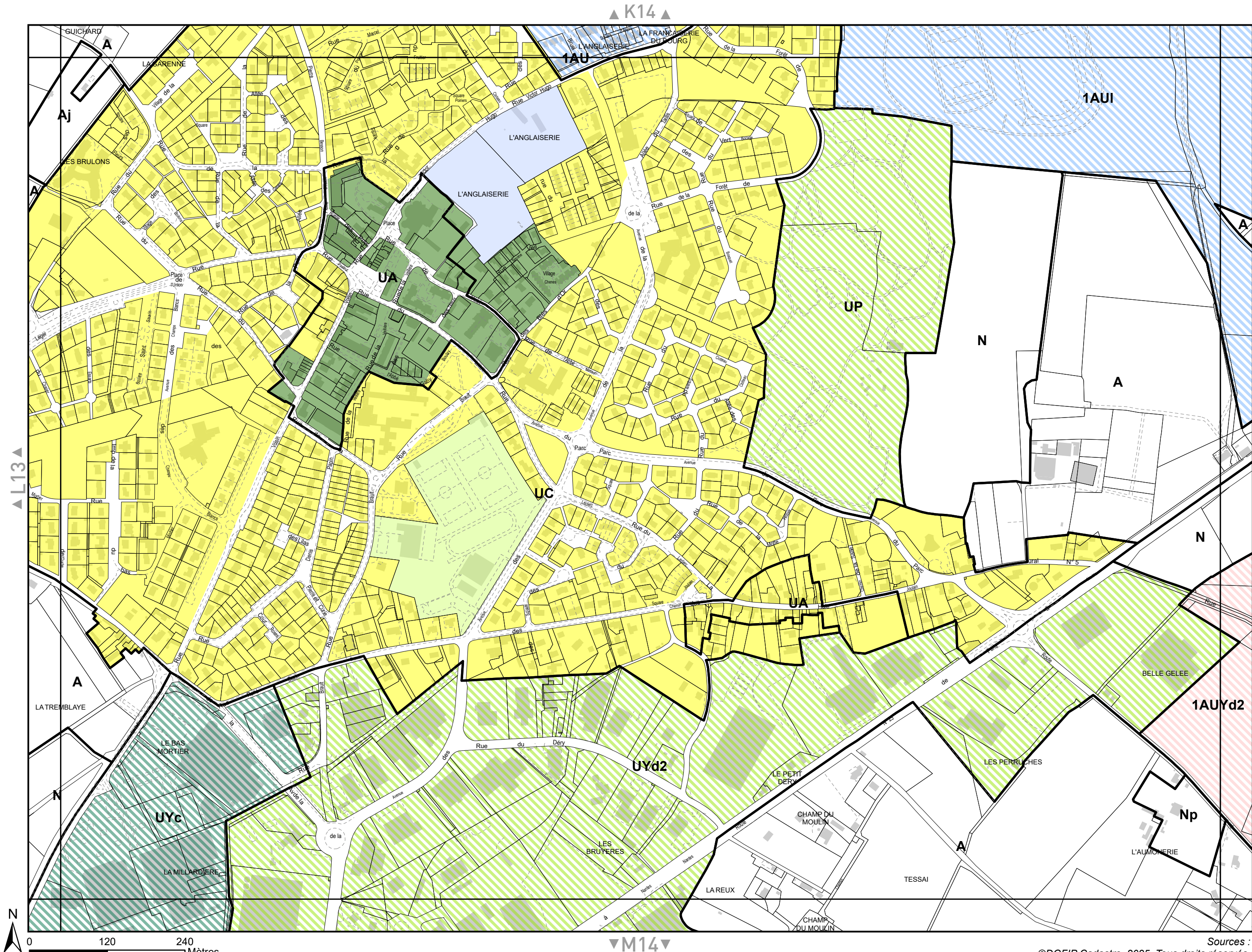


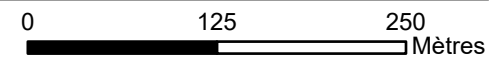


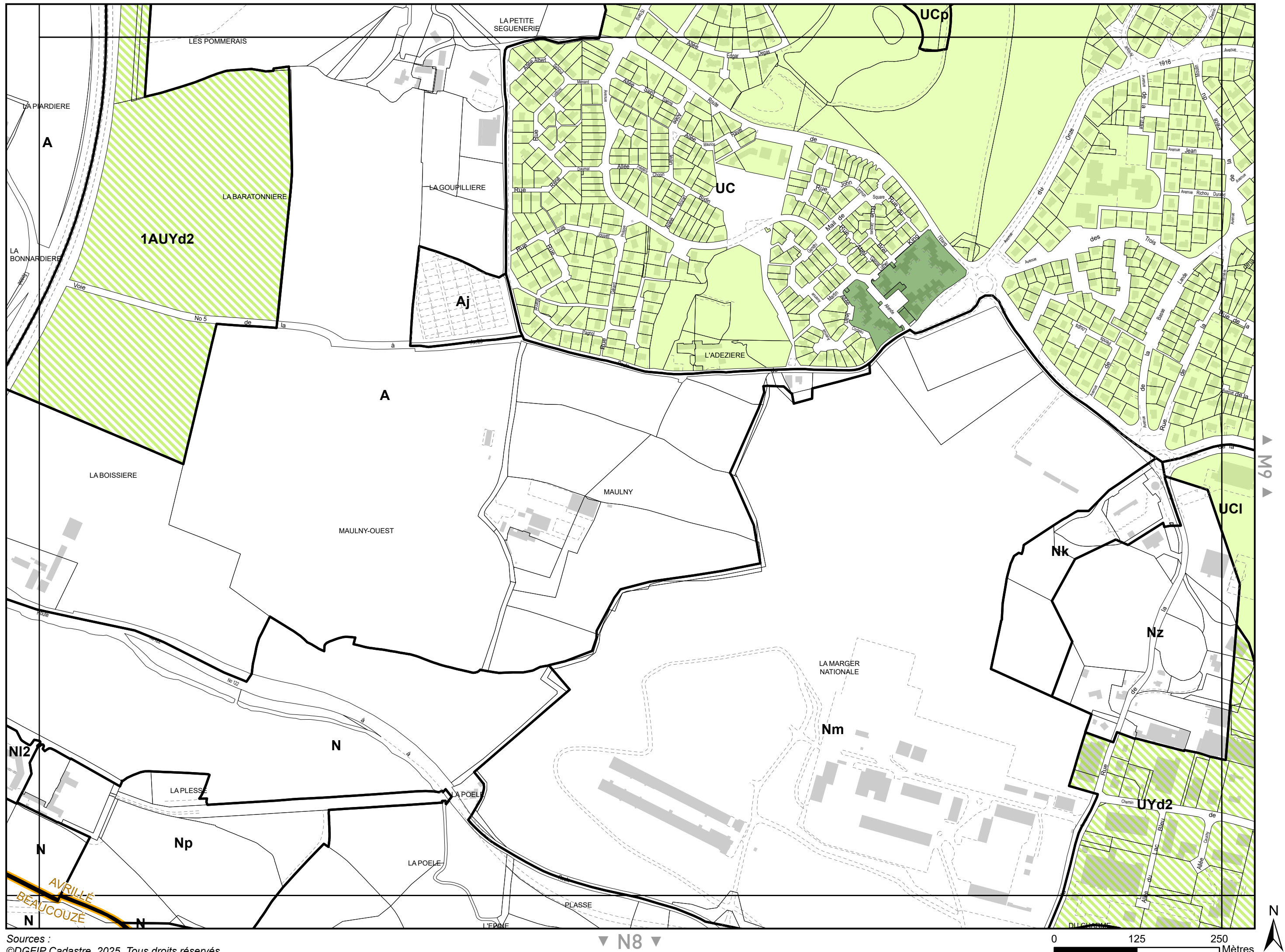


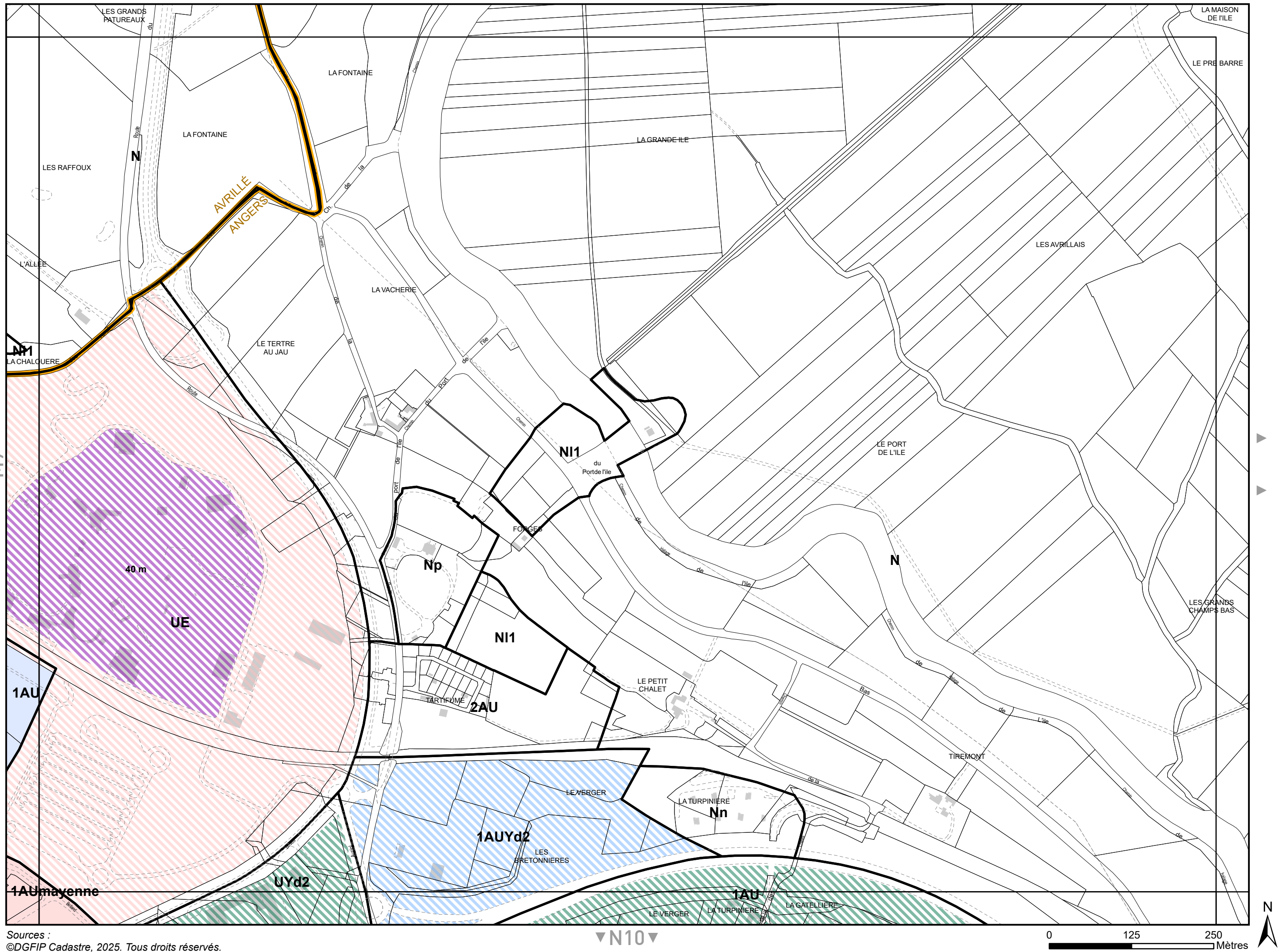


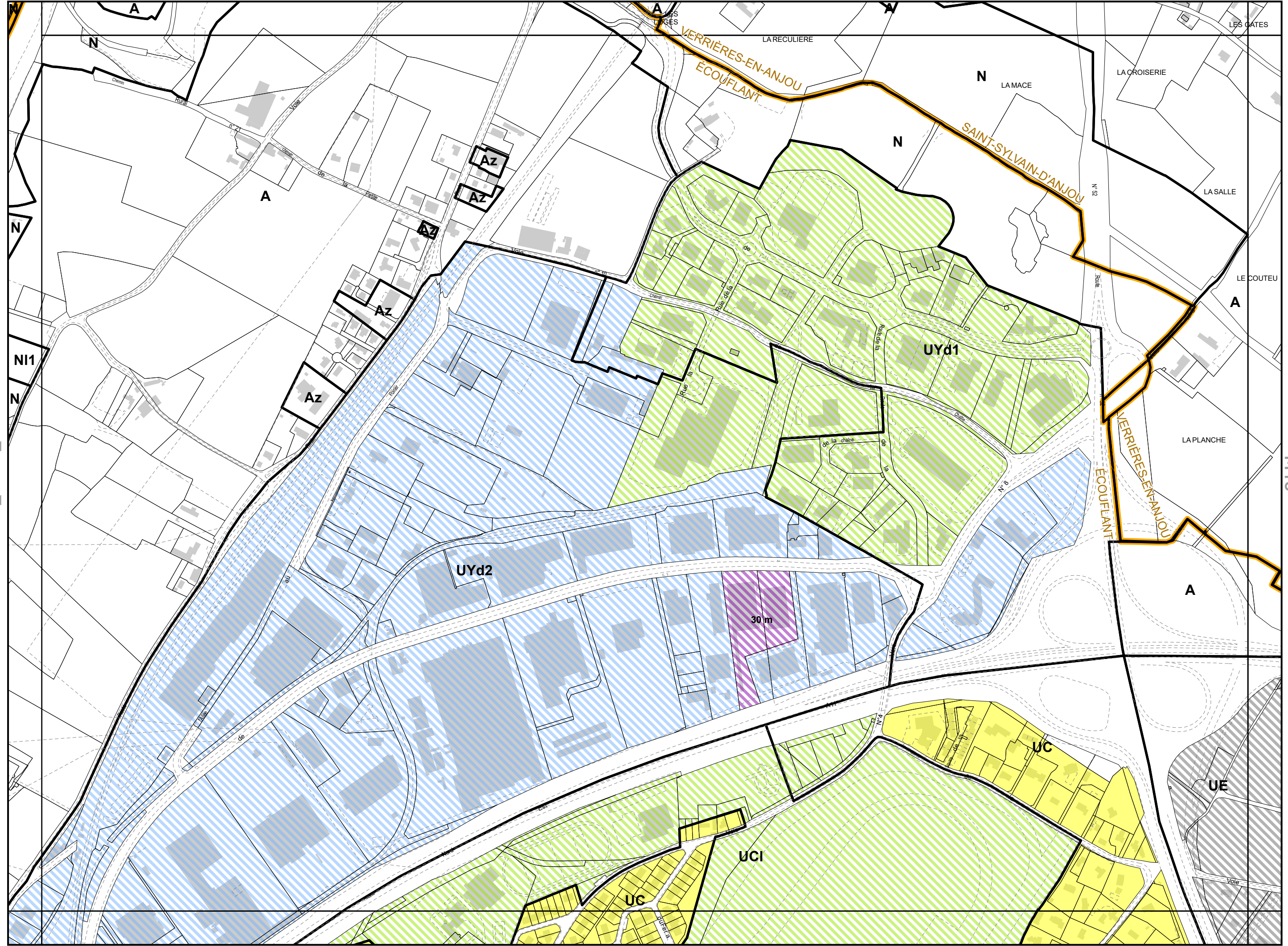
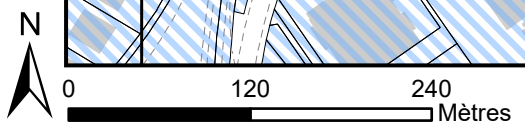






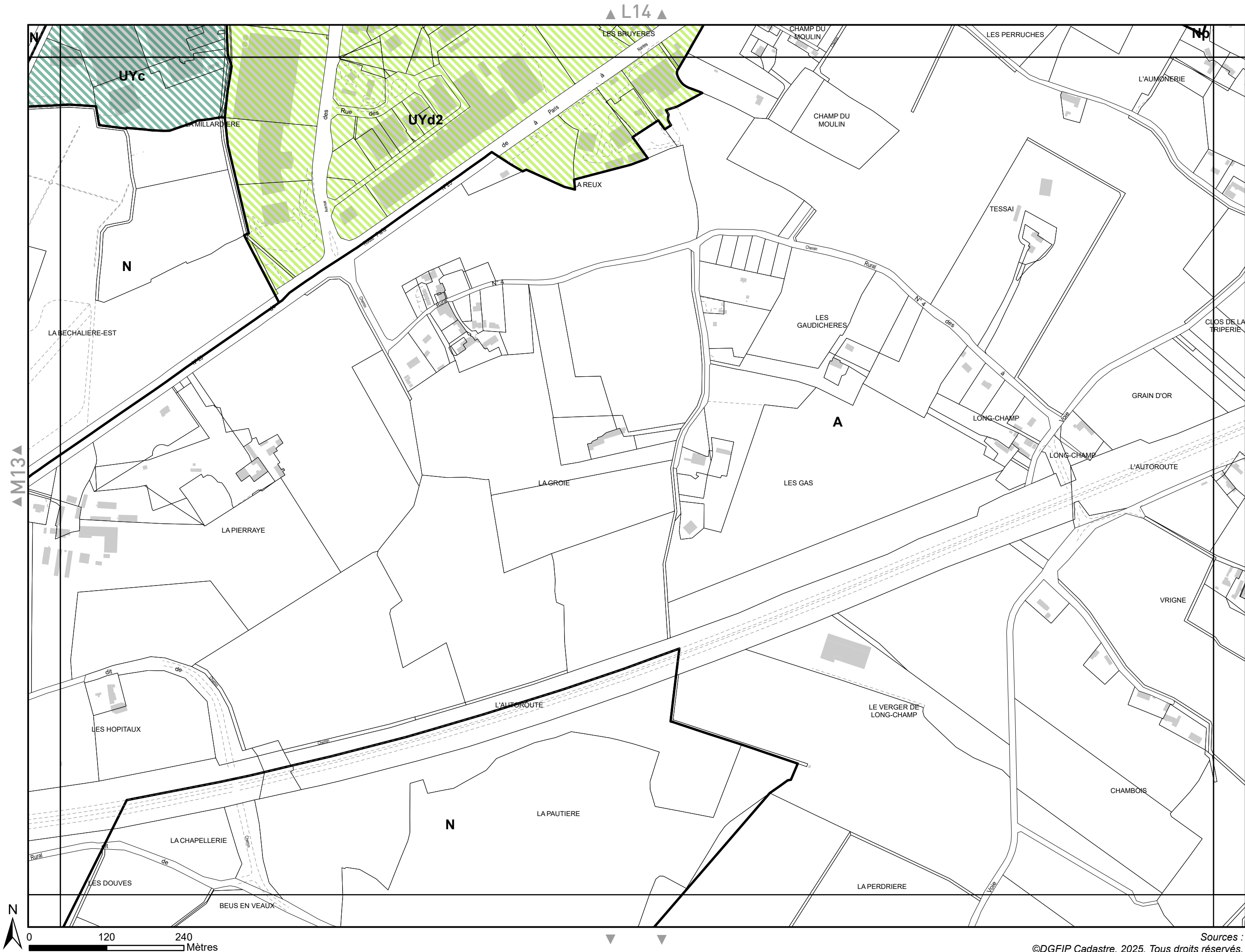


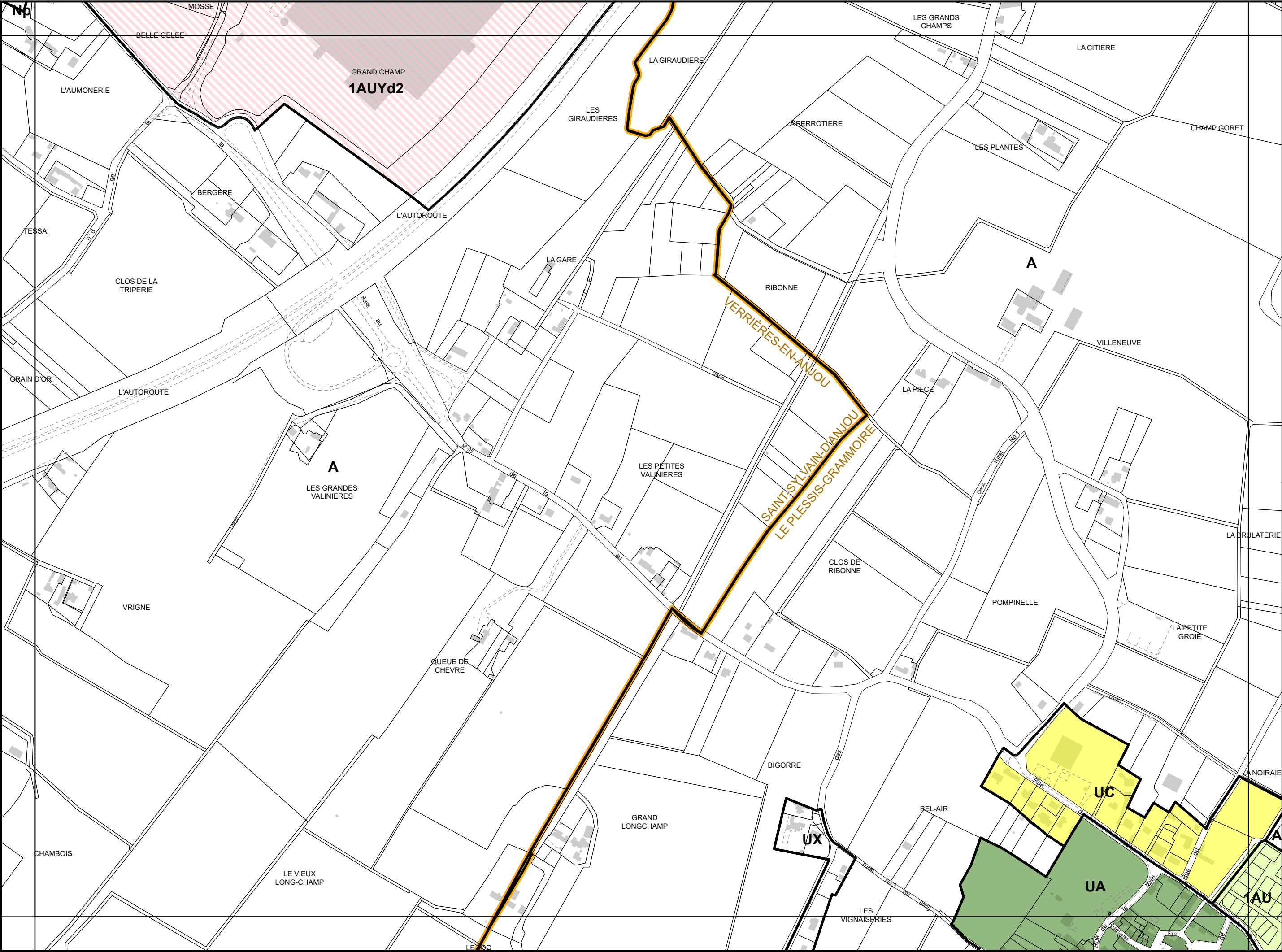


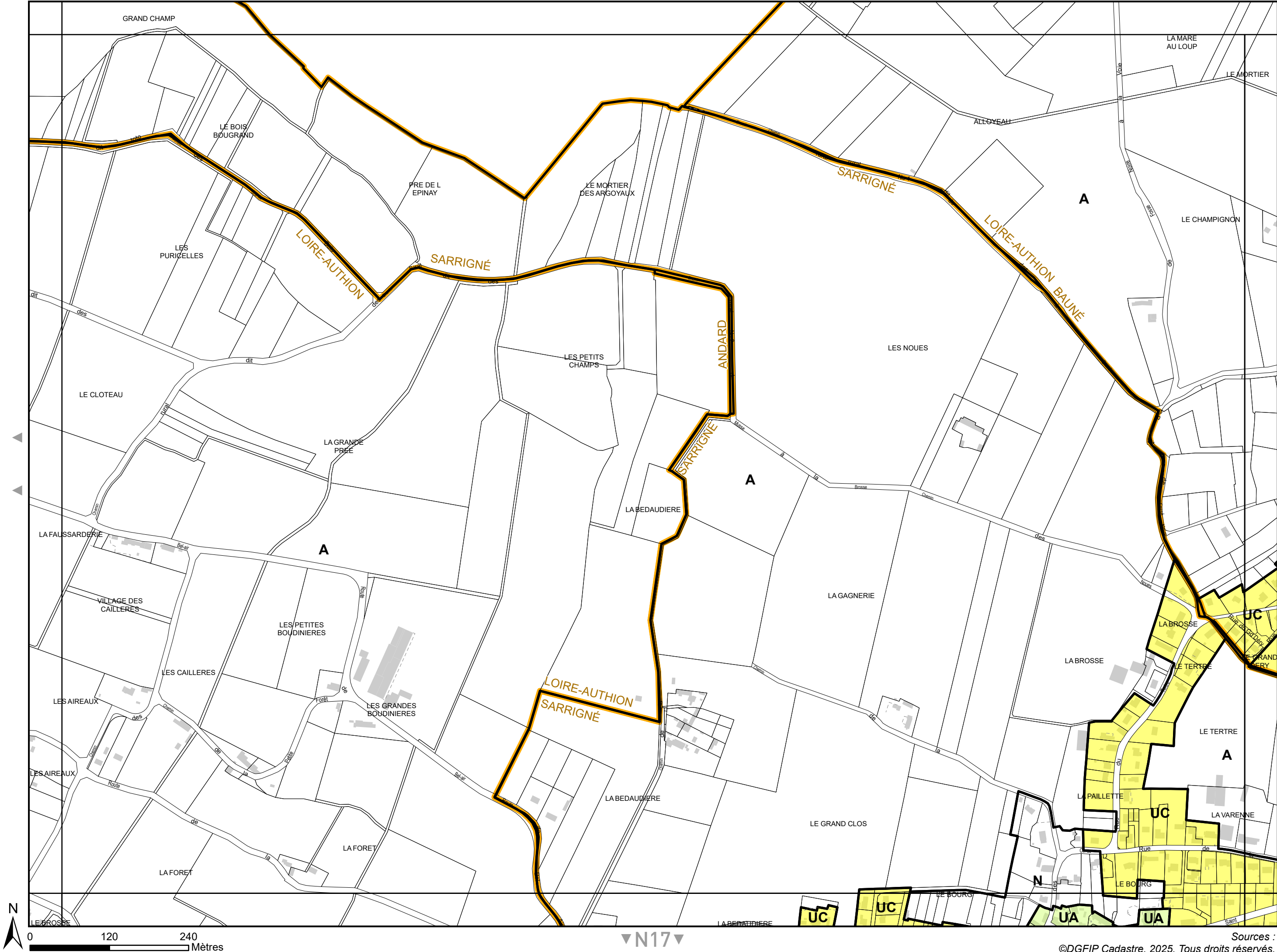


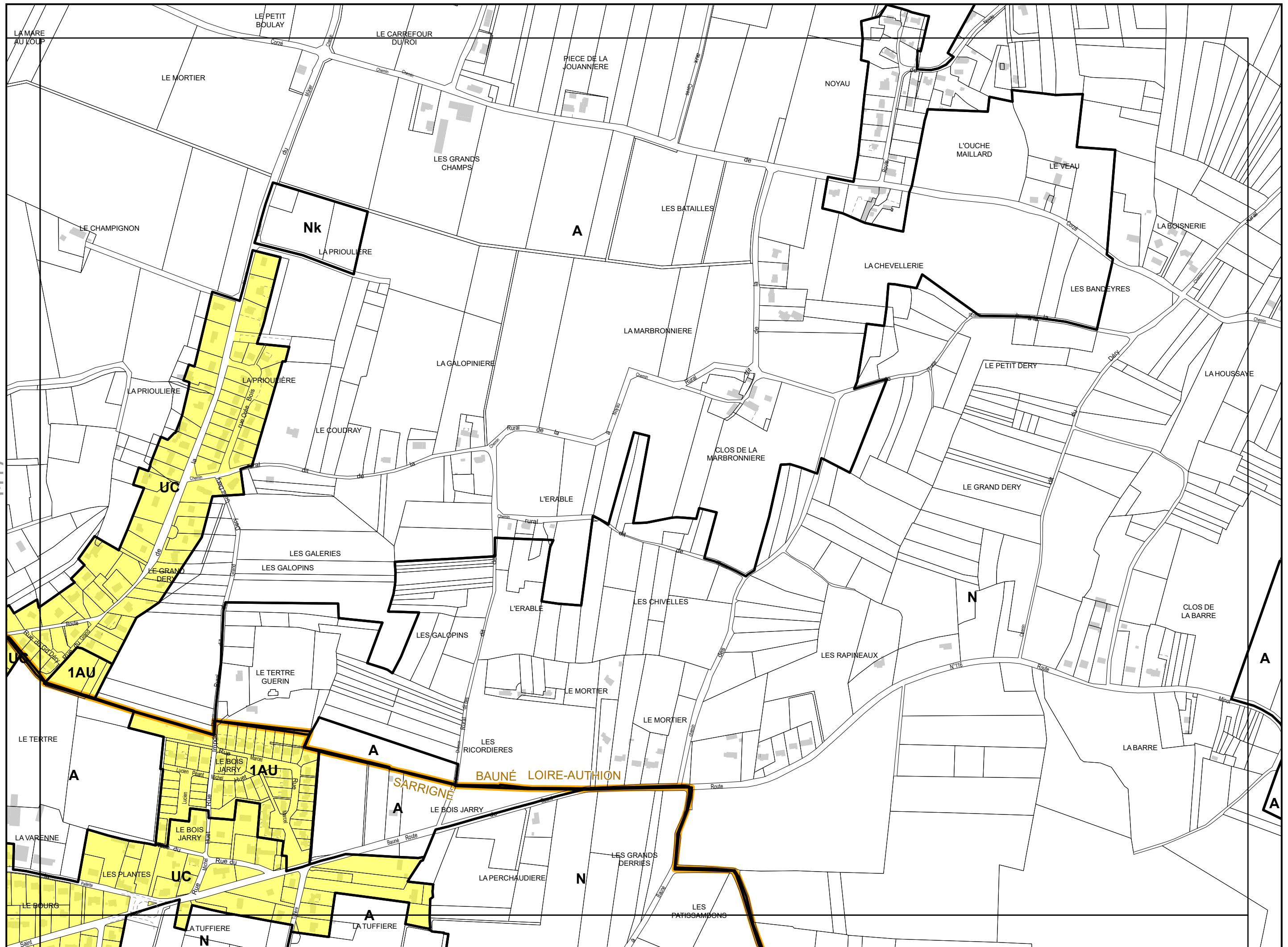
Sources :
©DGFIP Cadastre, 2025. Tous droits réservés.

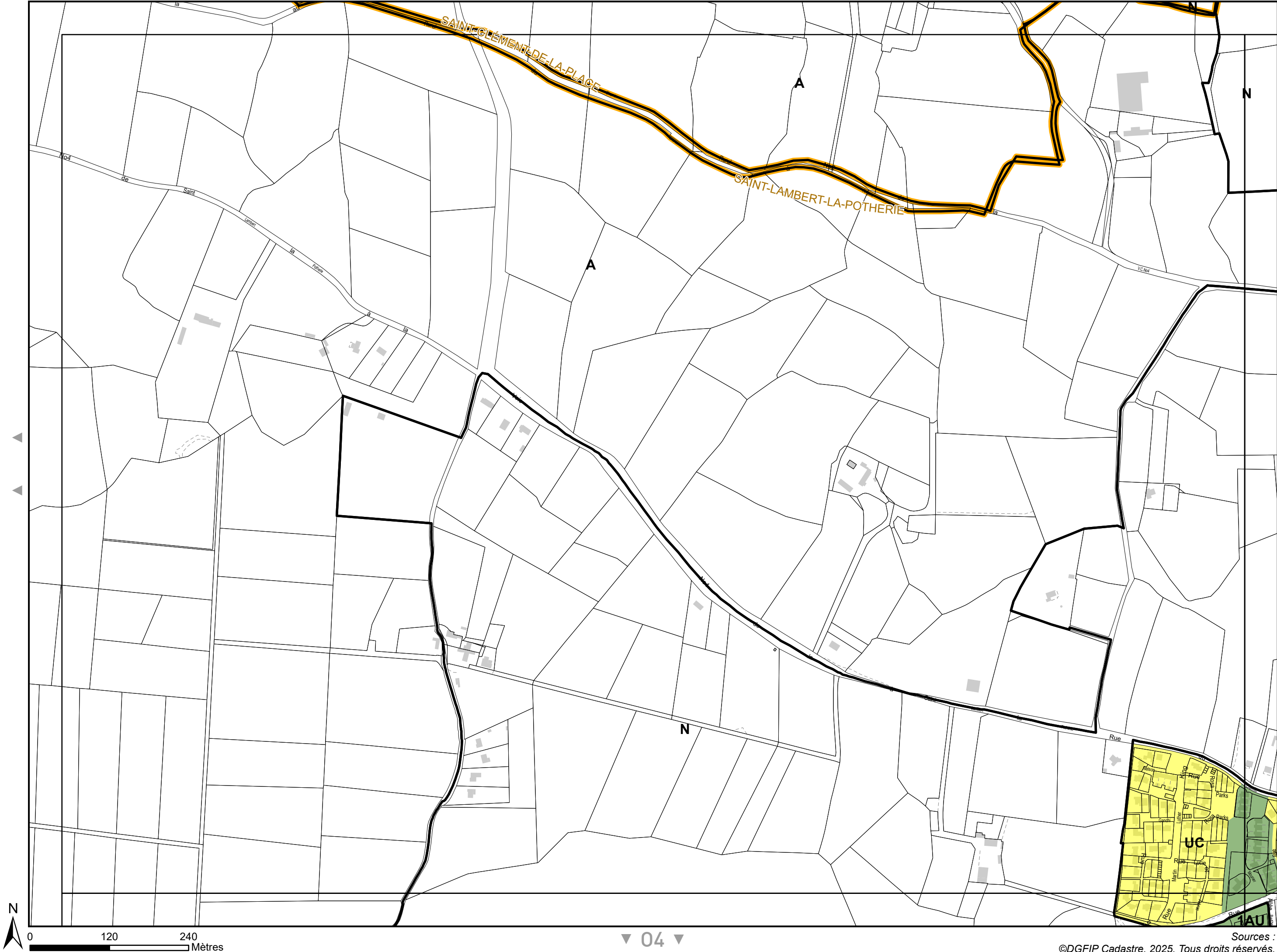


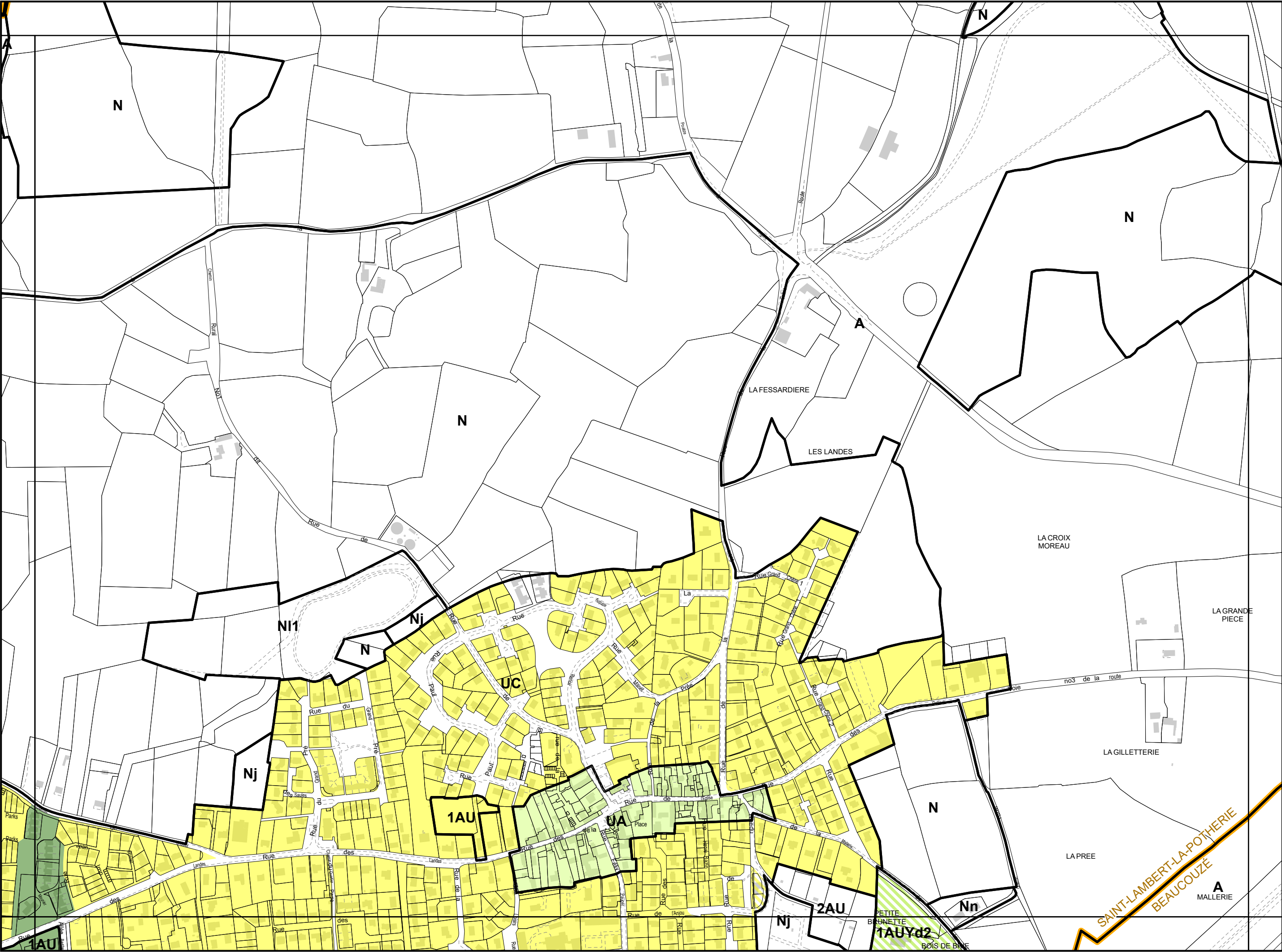




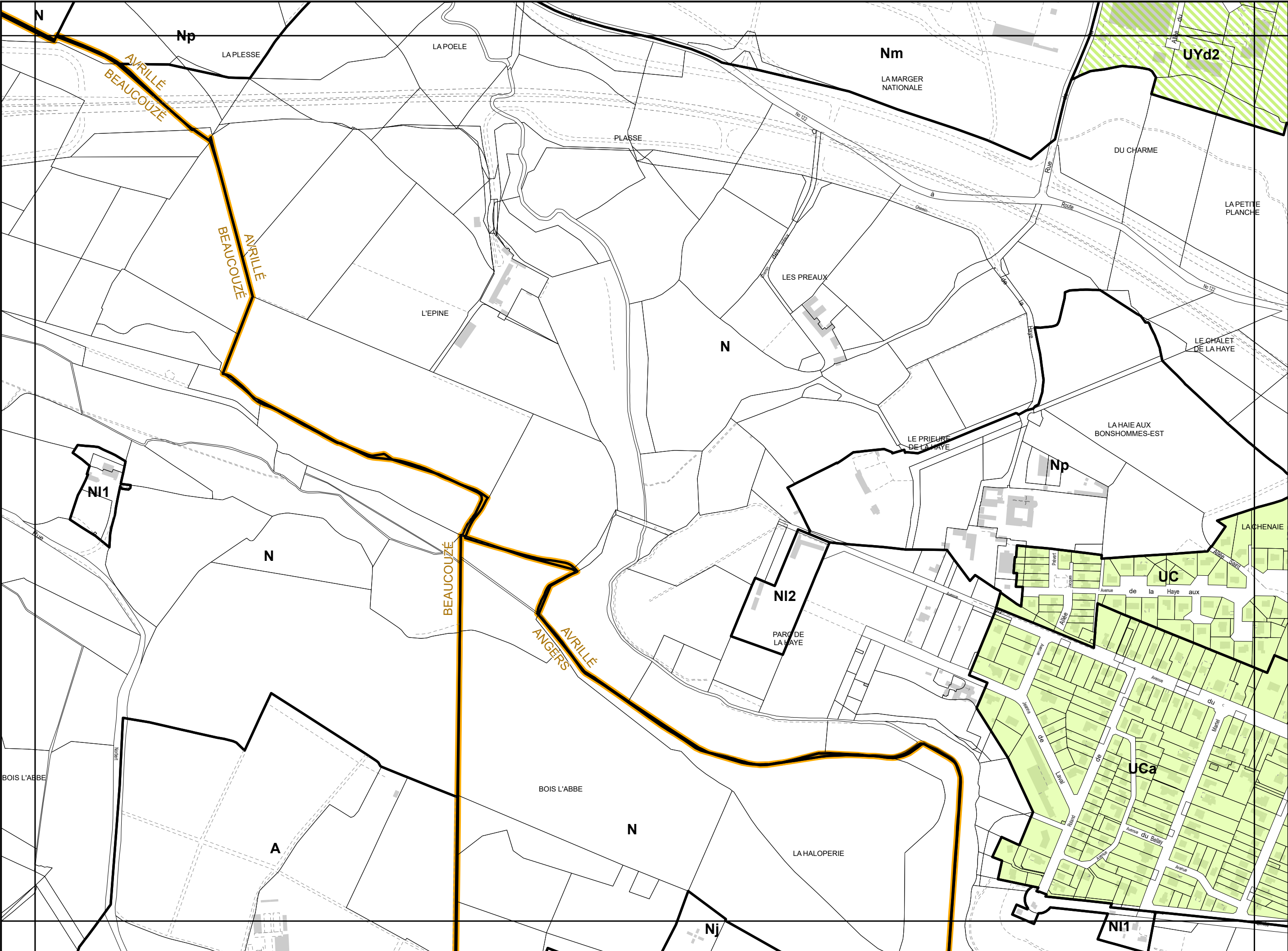


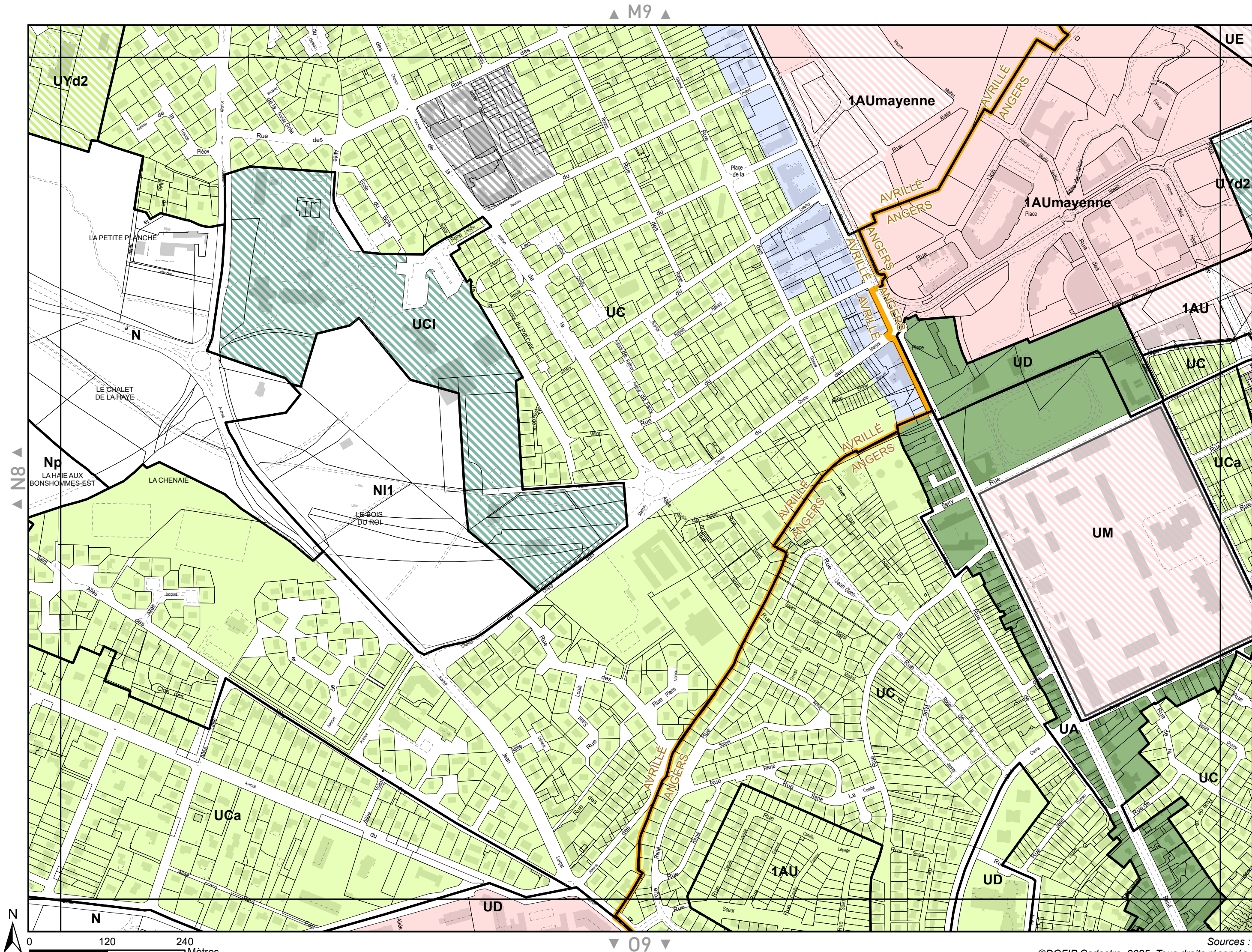


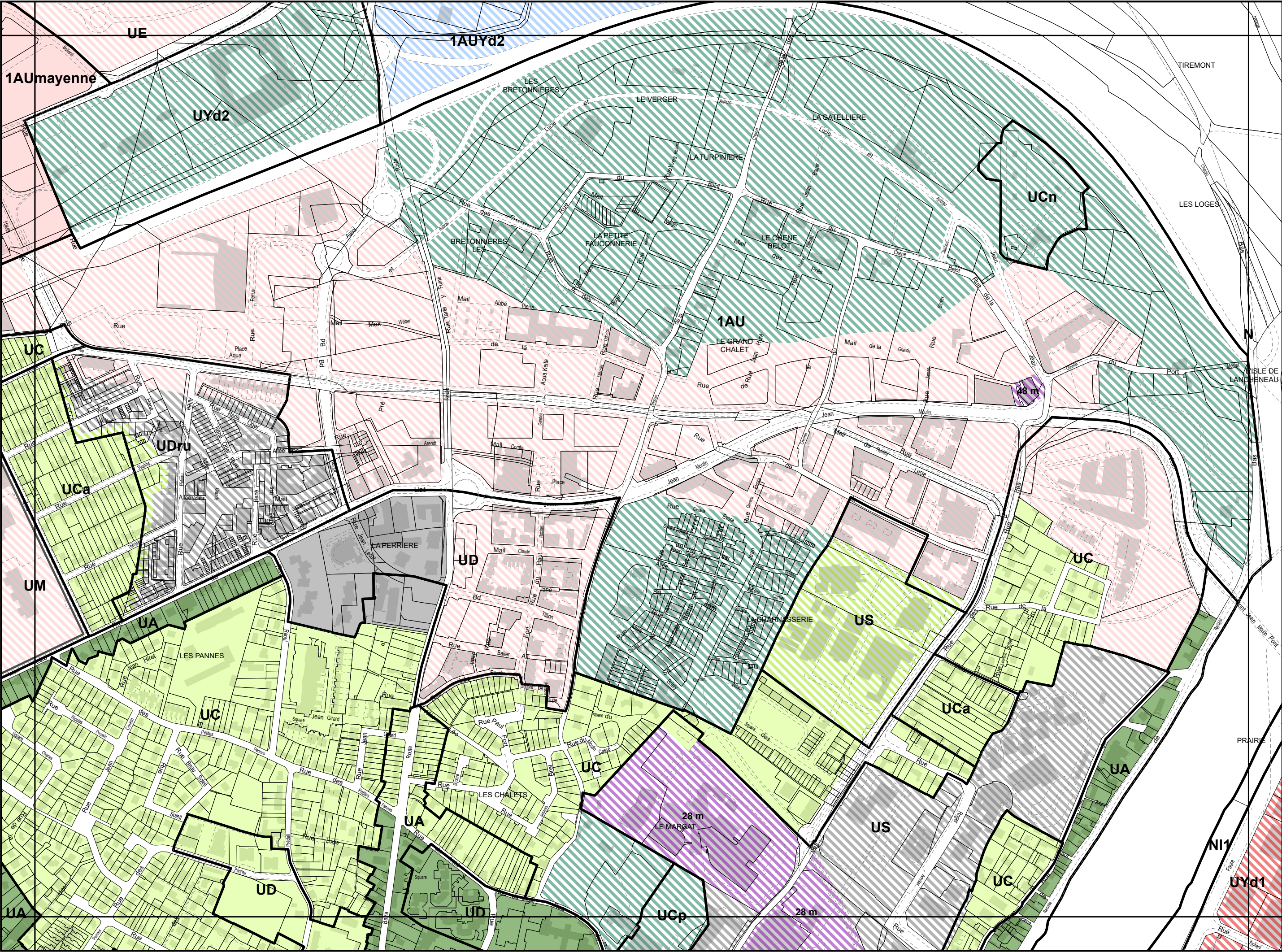


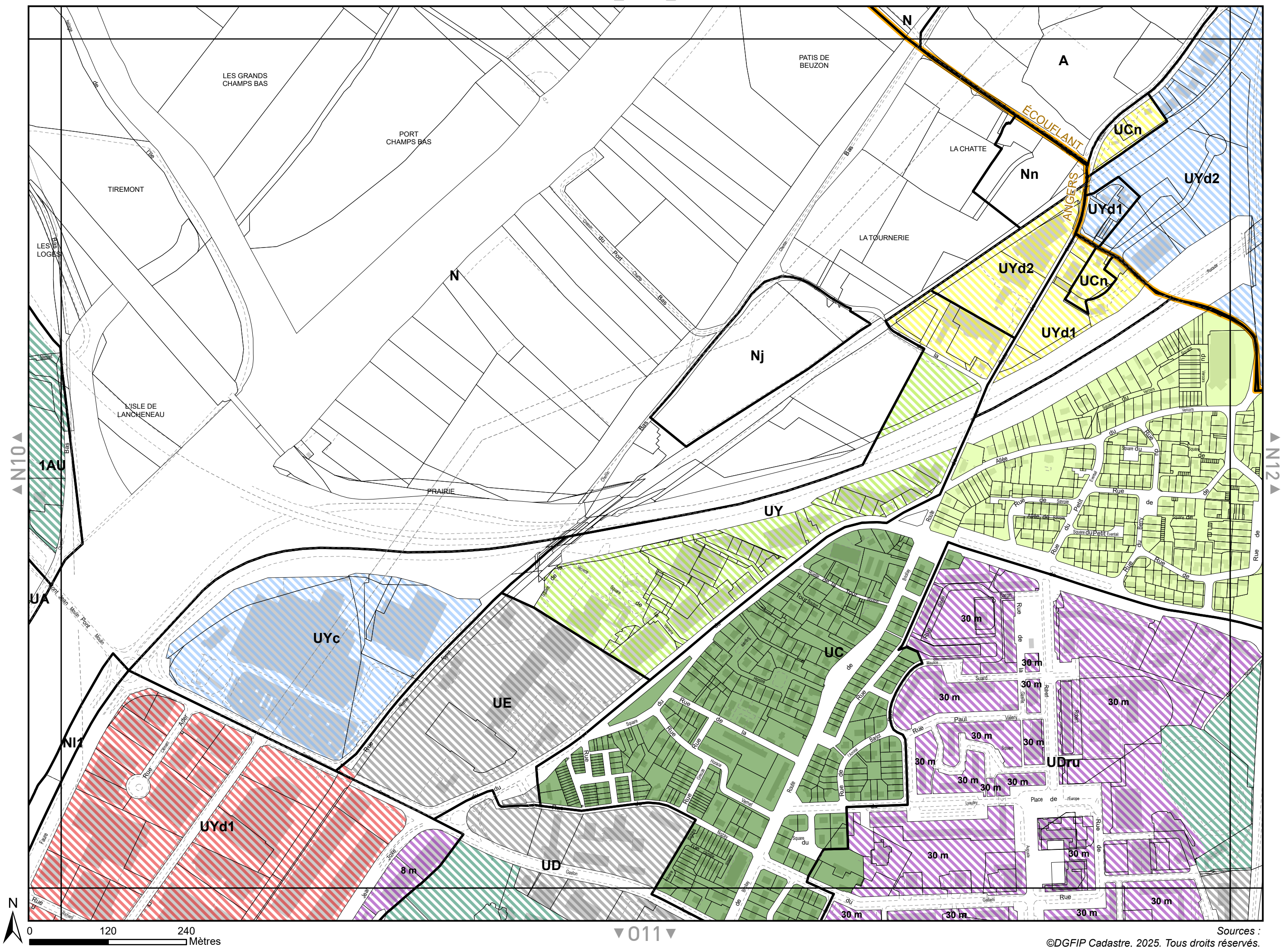


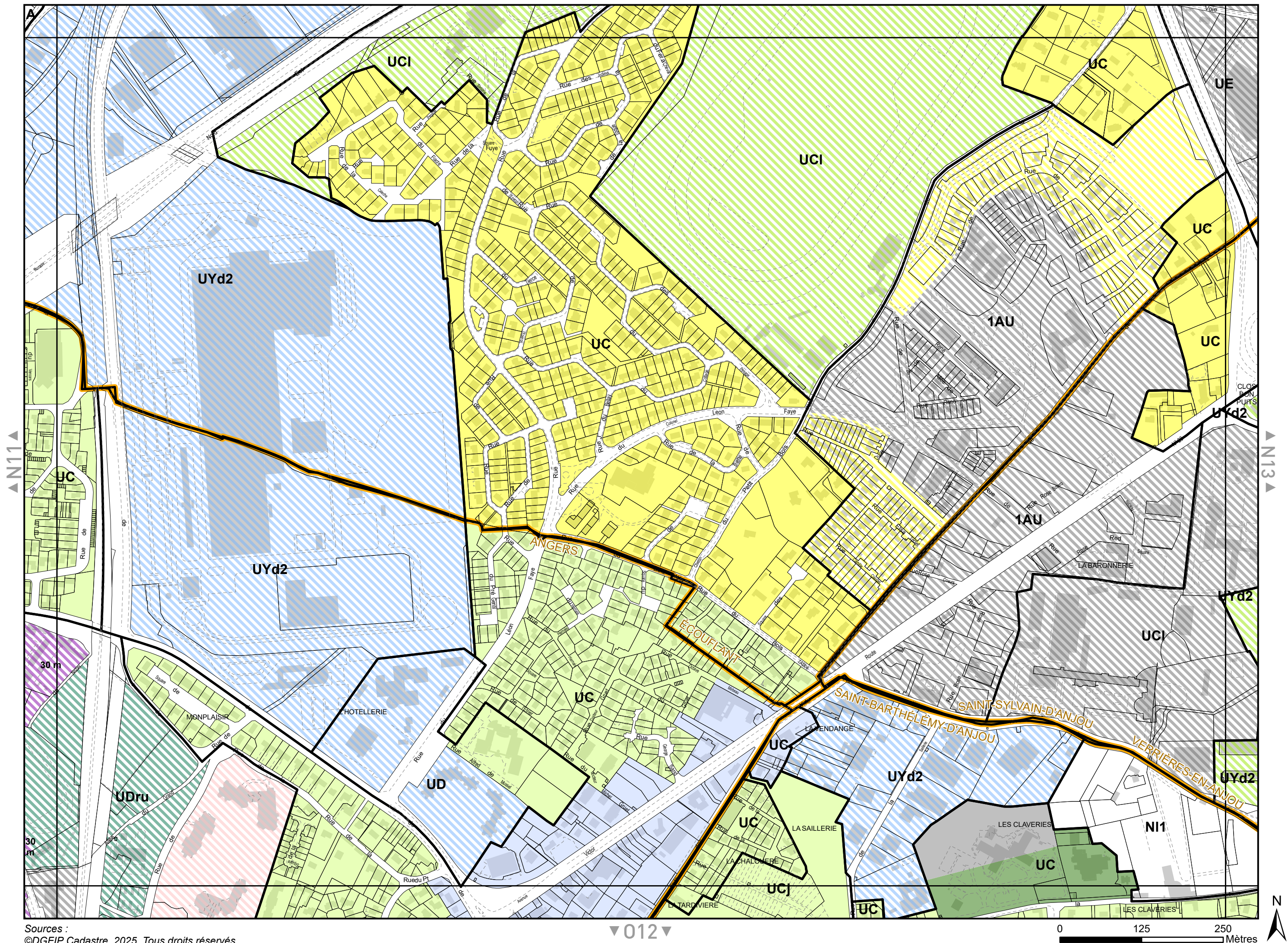
Sources :
©DGFIP Cadastre, 2025. Tous droits réservés.

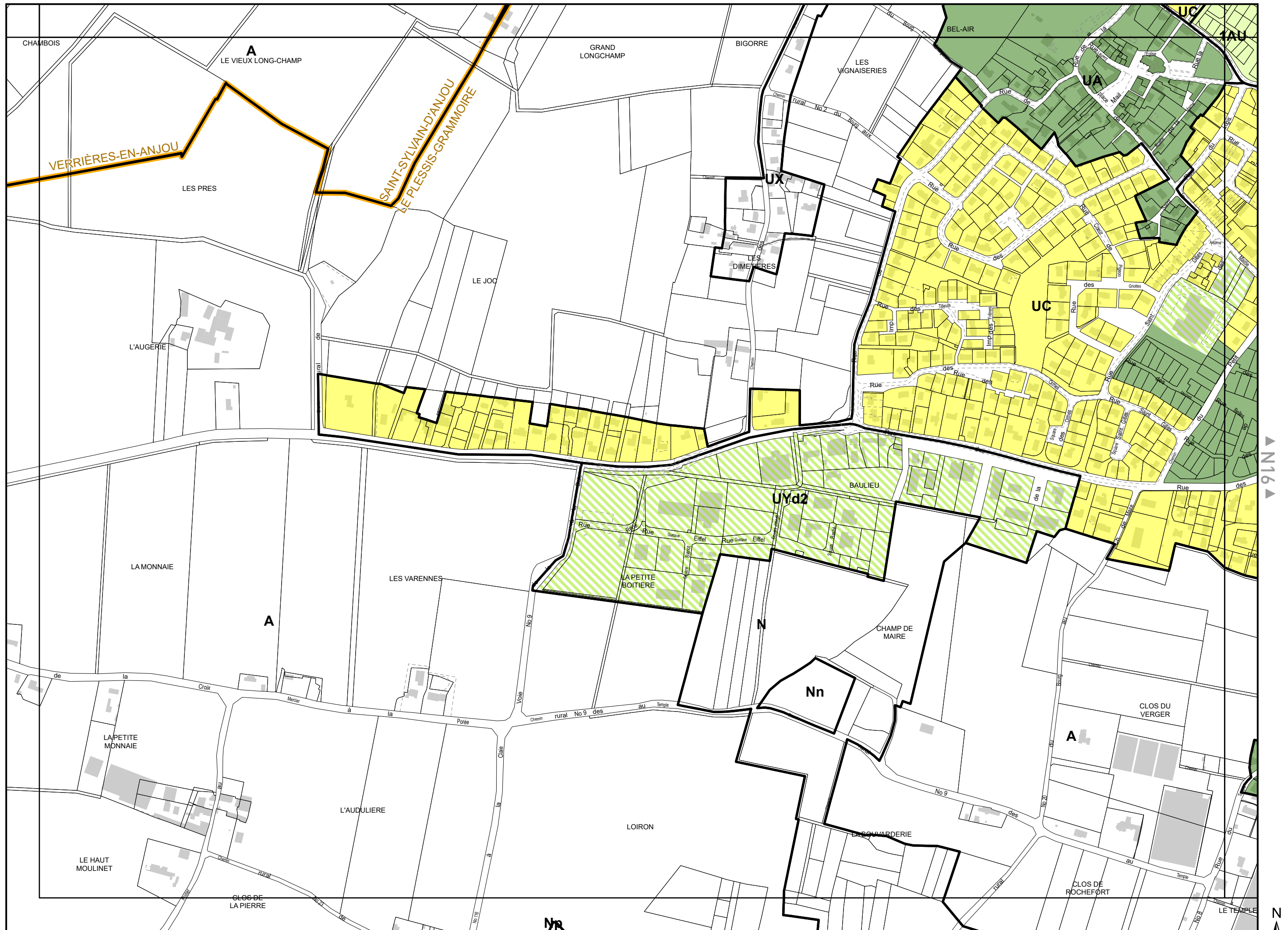


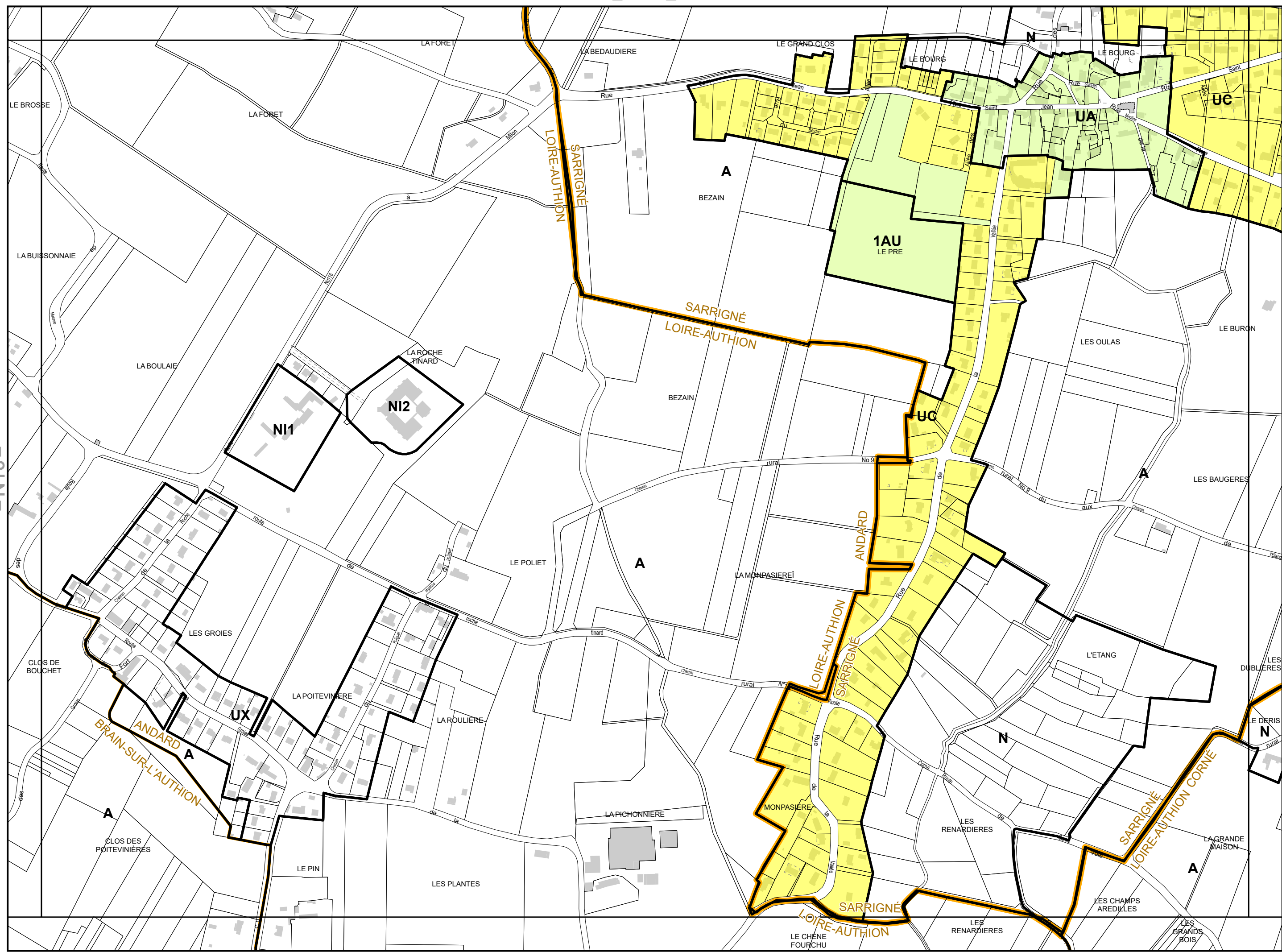


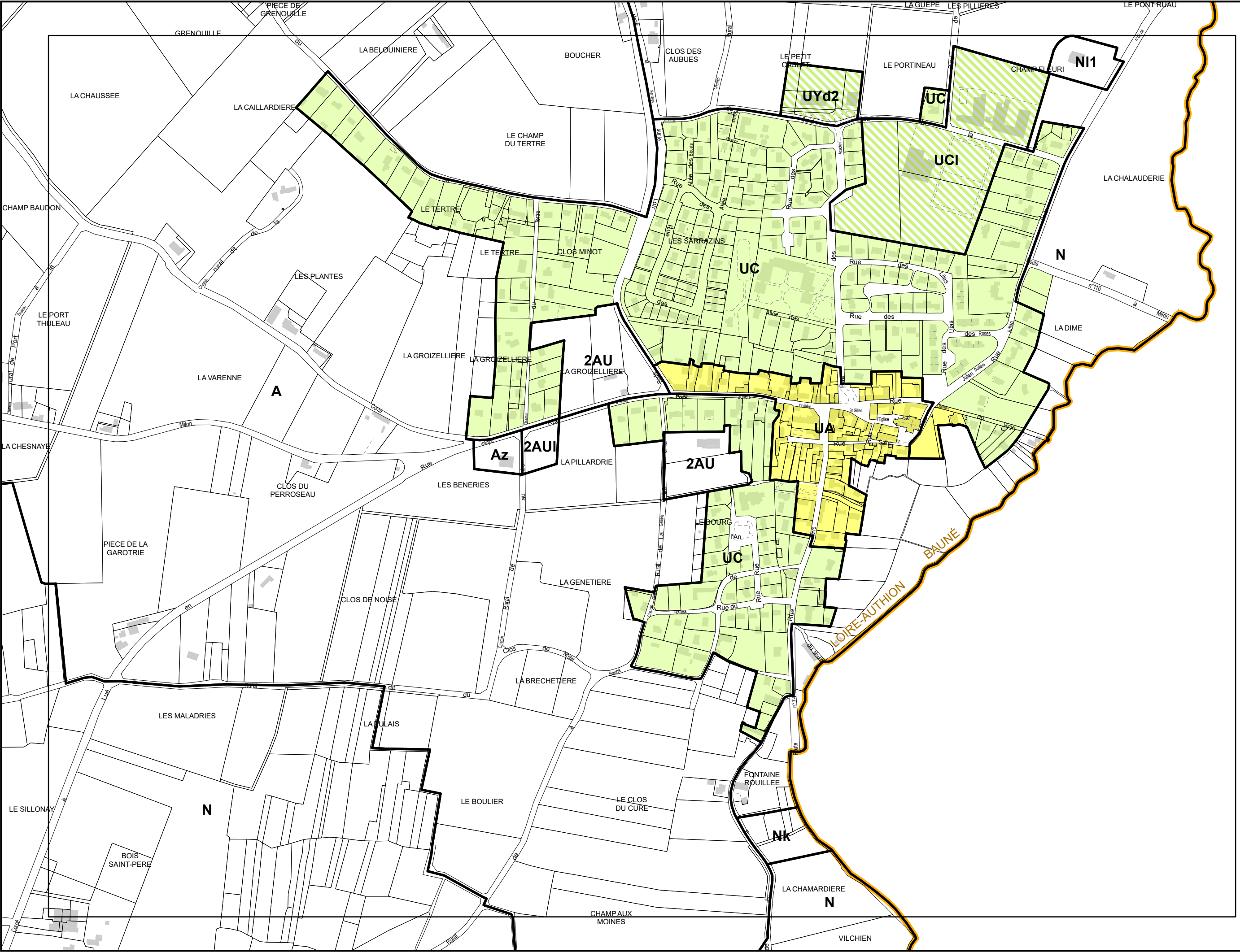




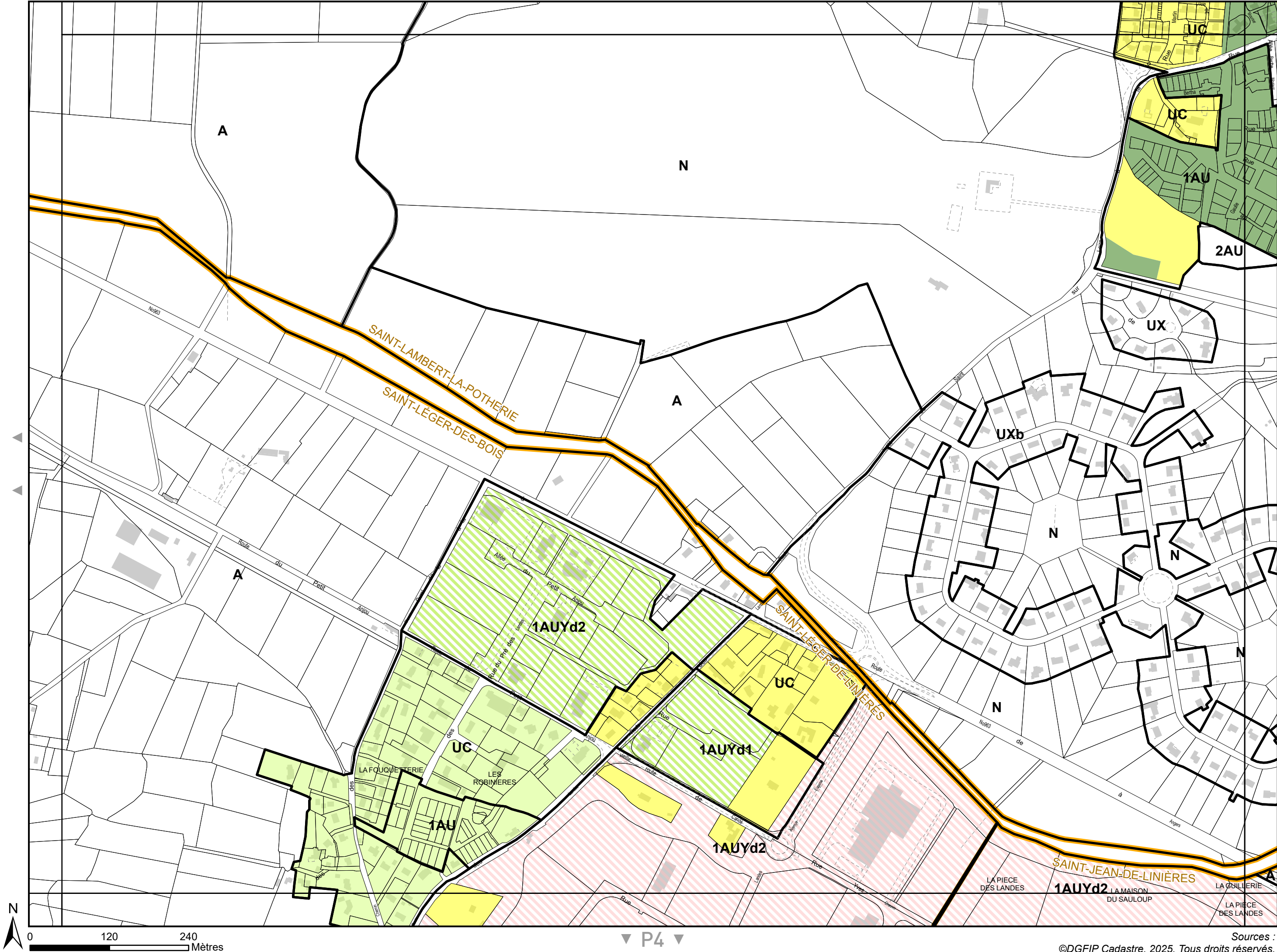




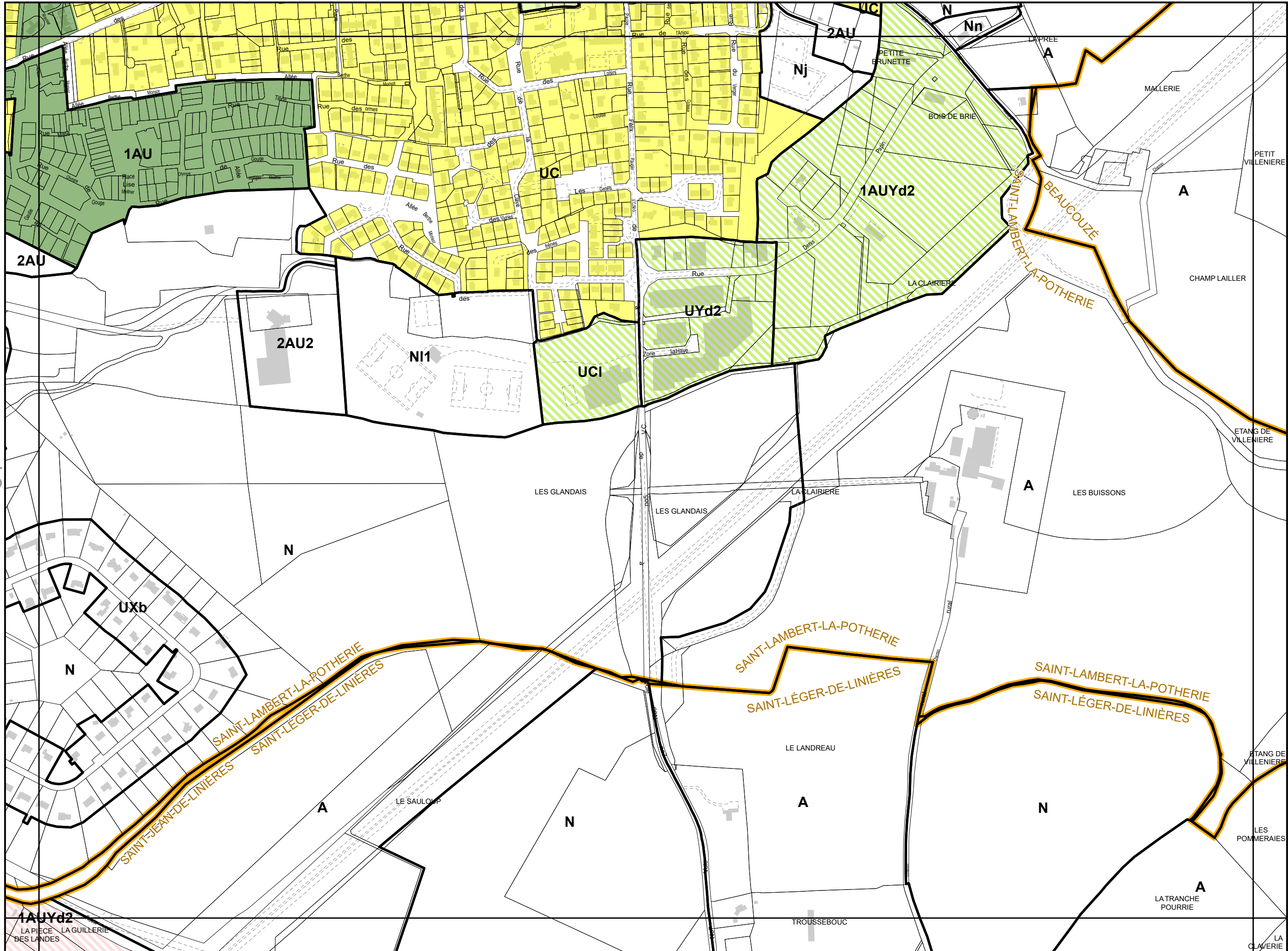


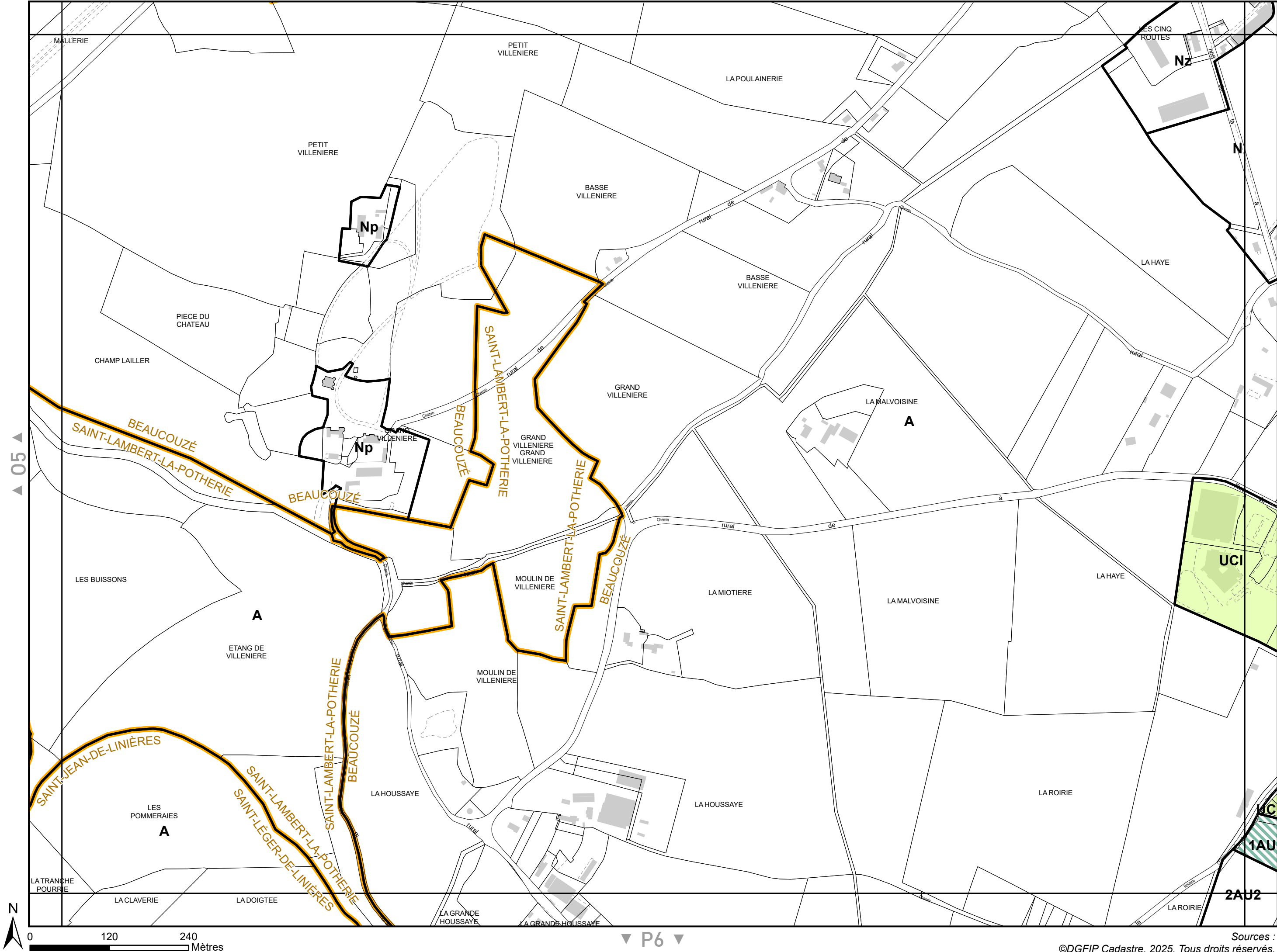


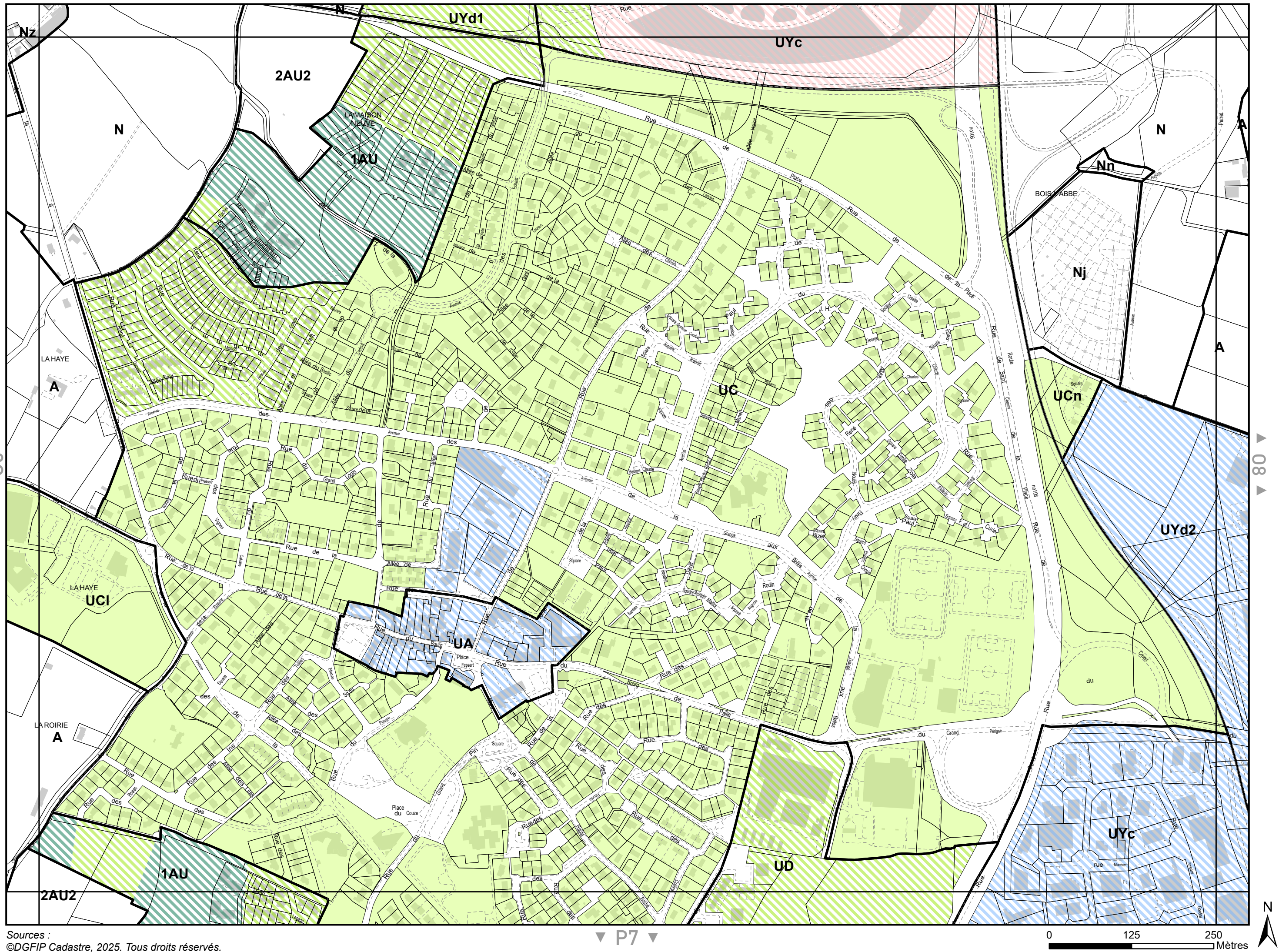
Sources :
©DGFIP Cadastre, 2025. Tous droits réservés.

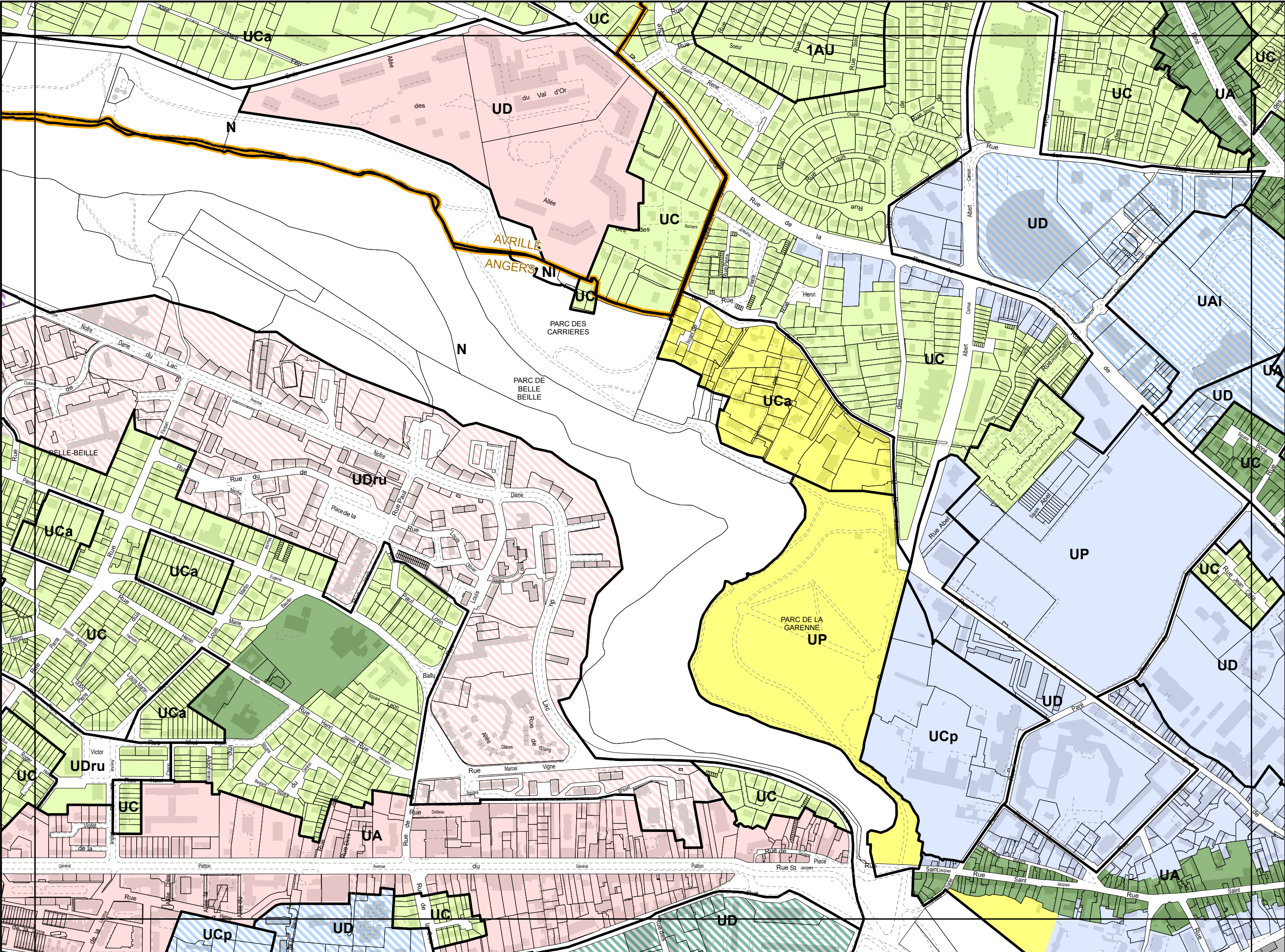


Sources :
©DGFIP Cadastre, 2025. Tous droits réservés.

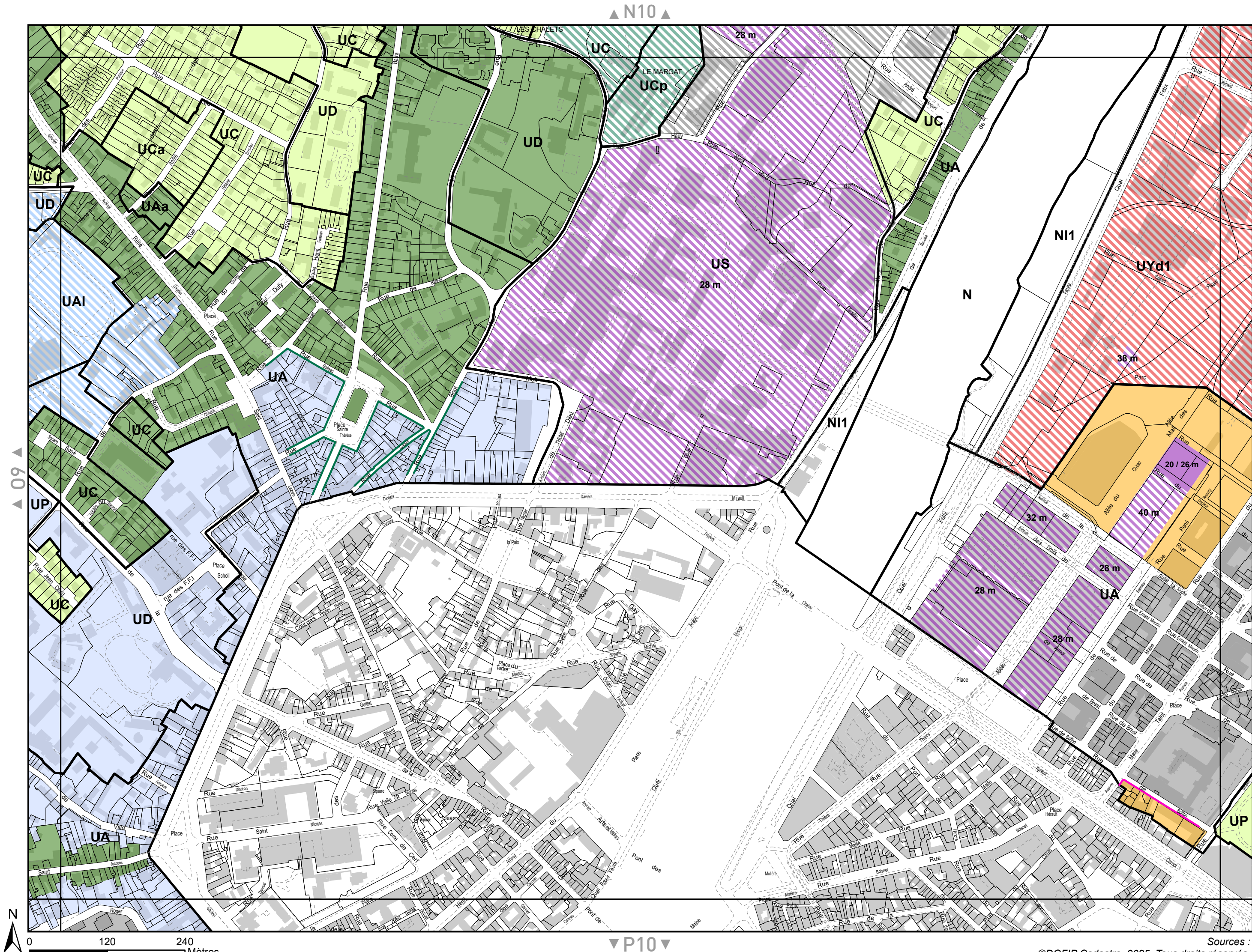




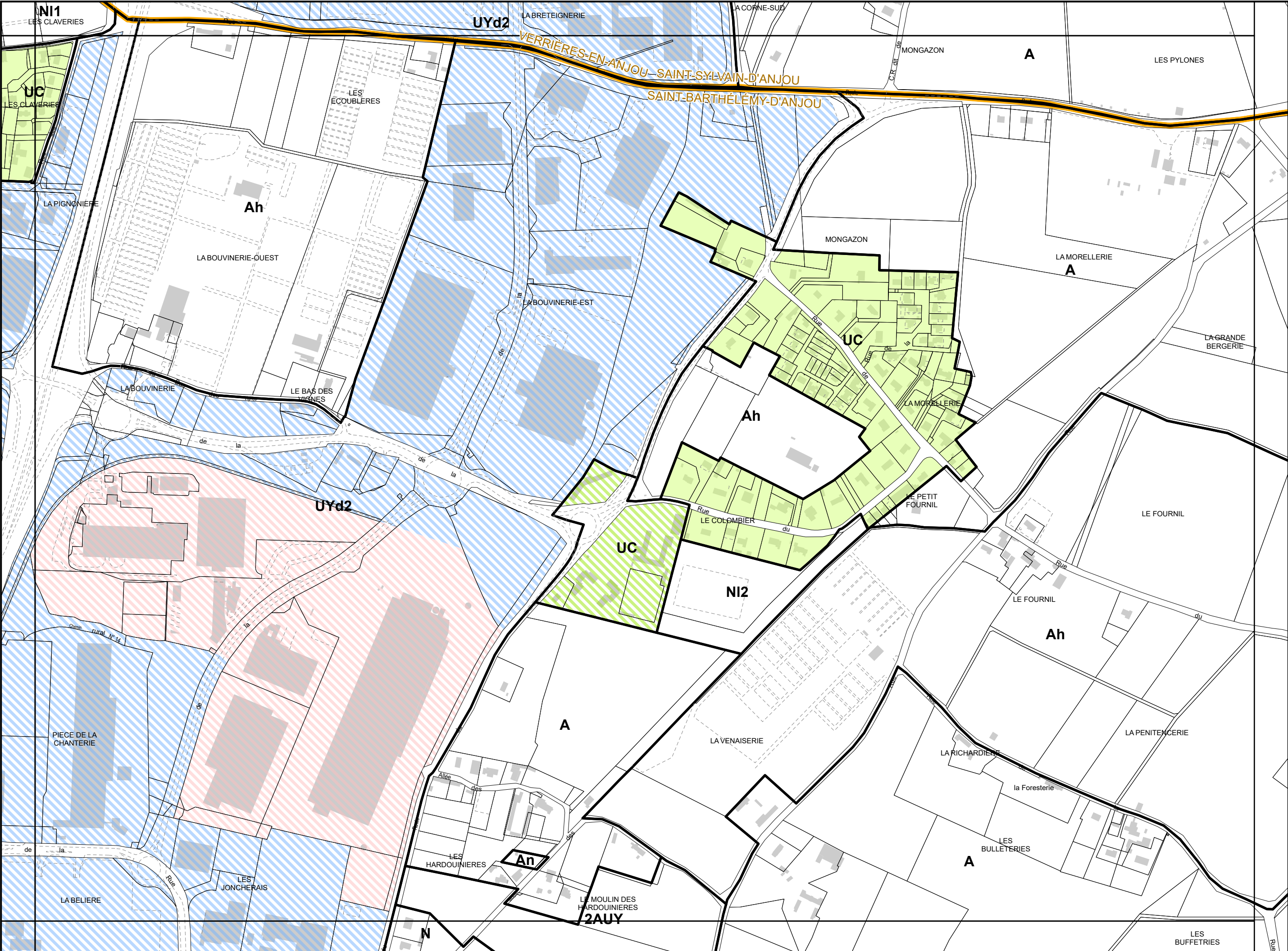




Sources :
©DGFIP Cadastre, 2025. Tous droits réservés.



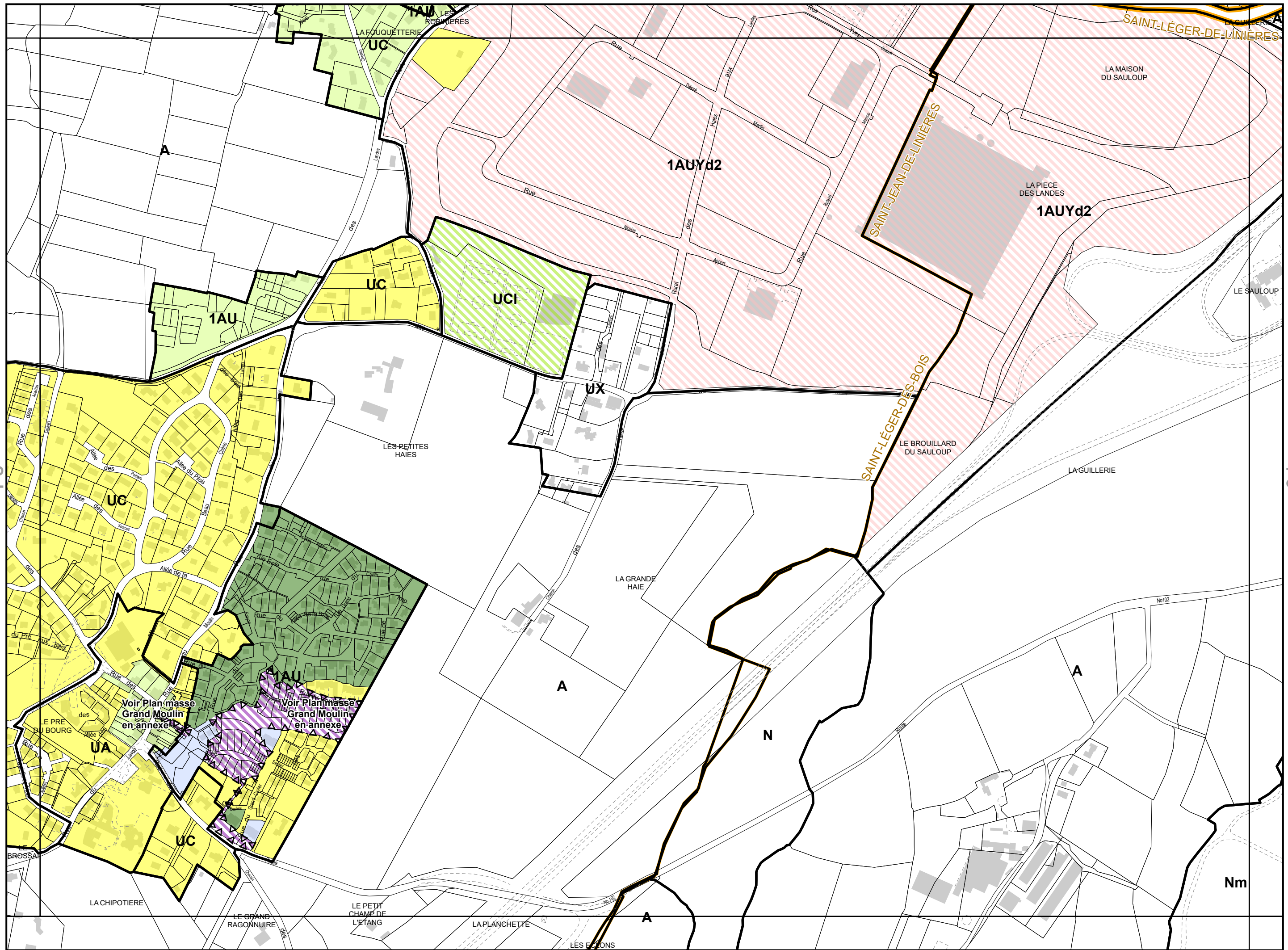


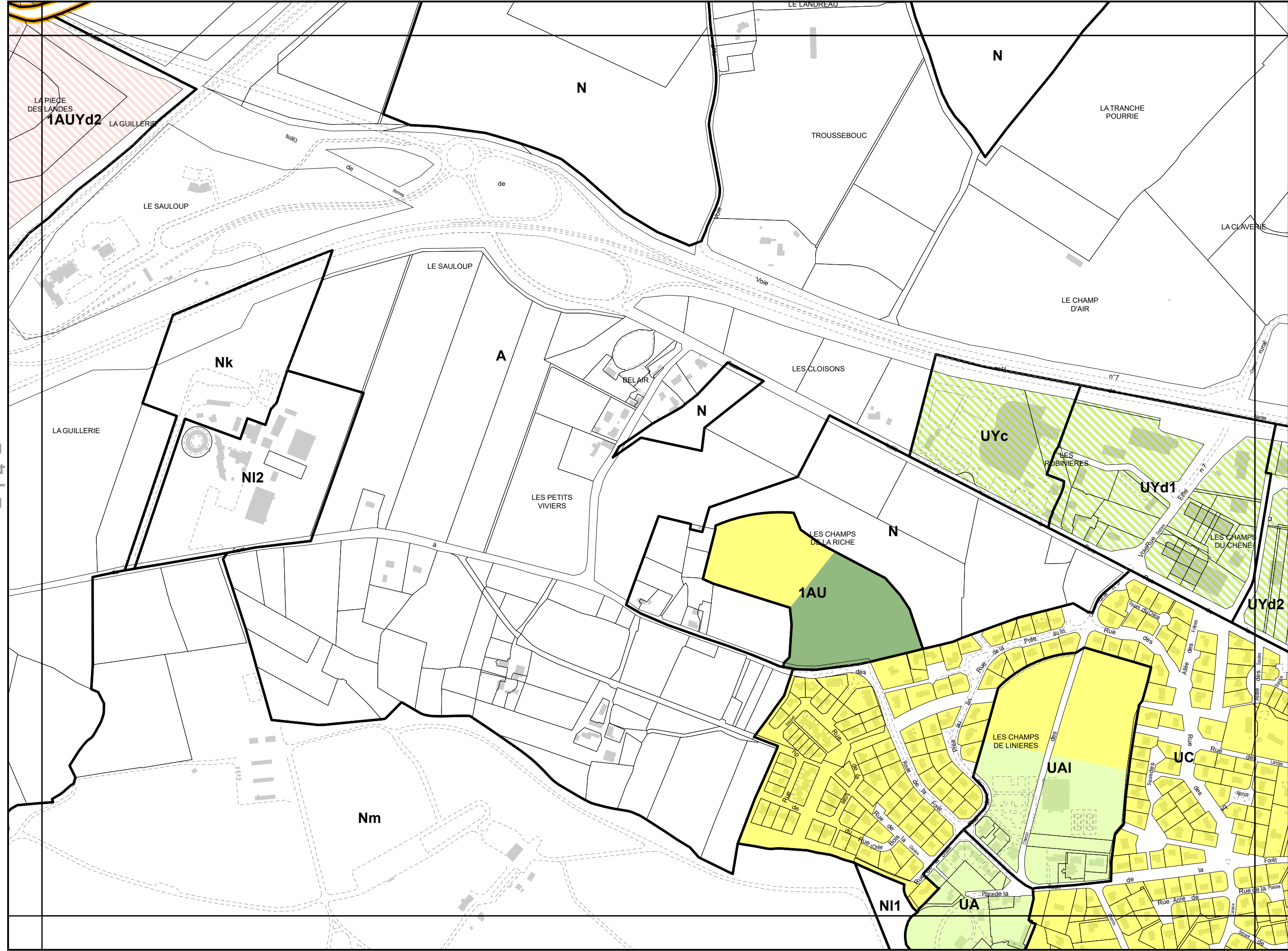


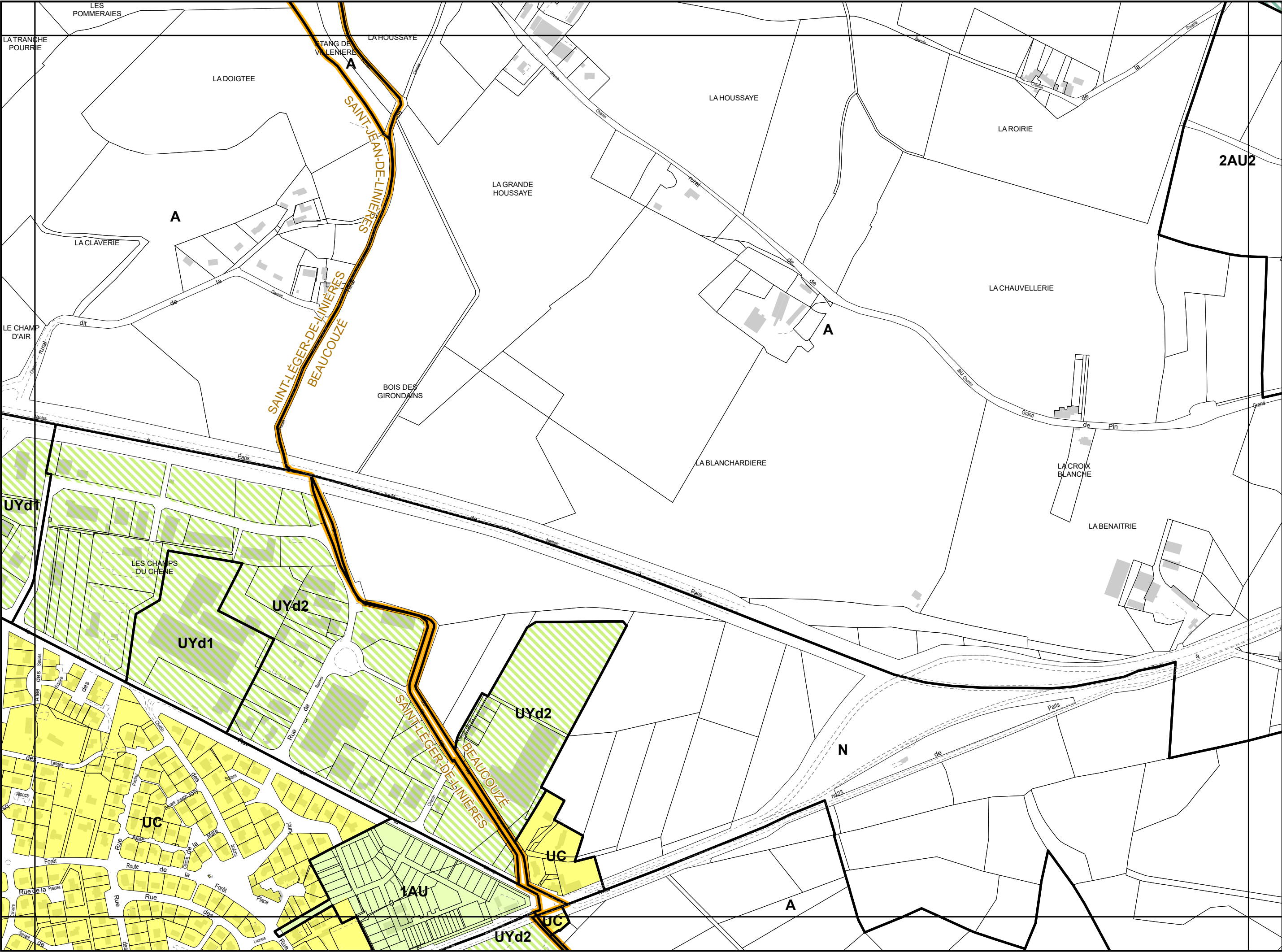
Sources :
©DGFIP Cadastre, 2025. Tous droits réservés.



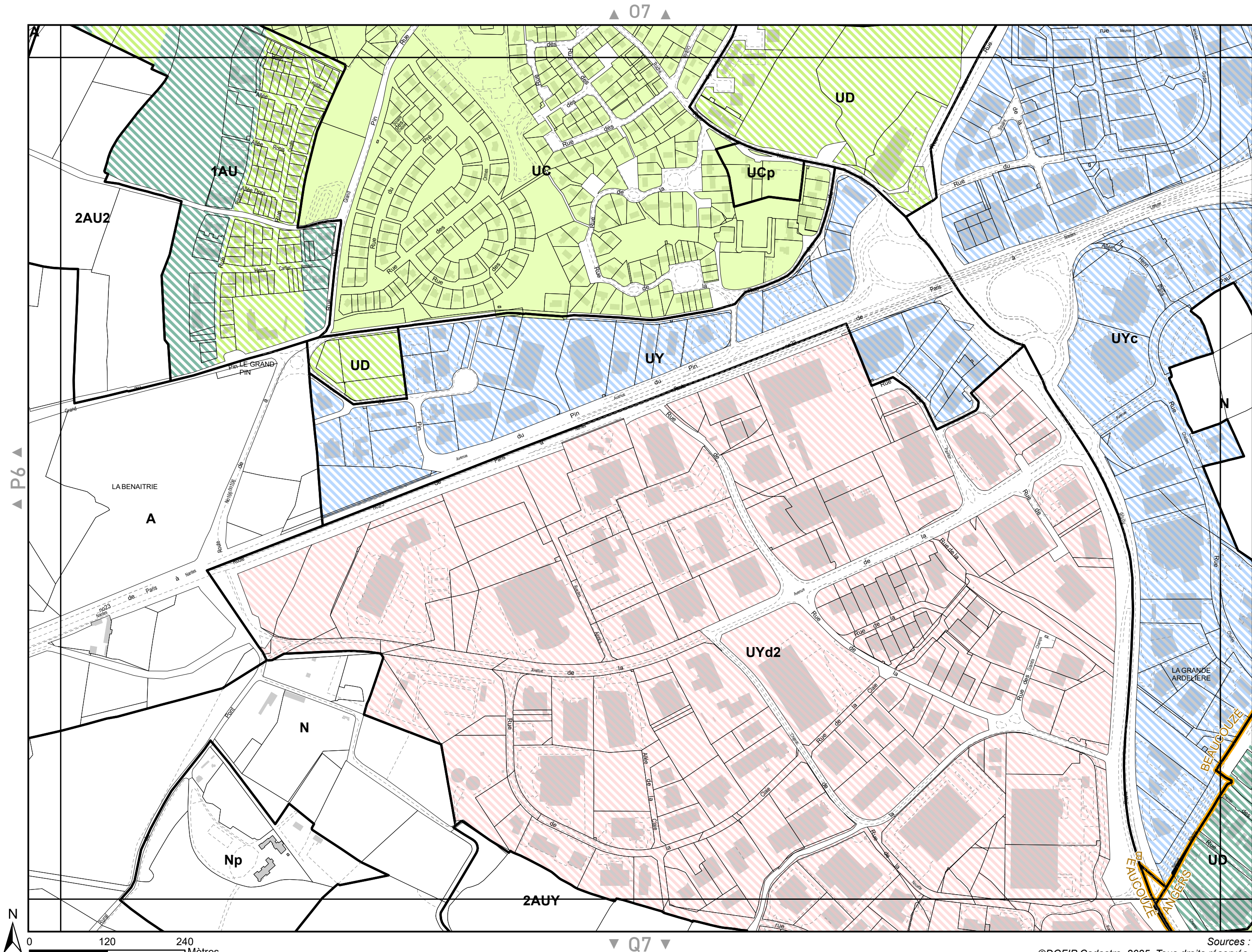


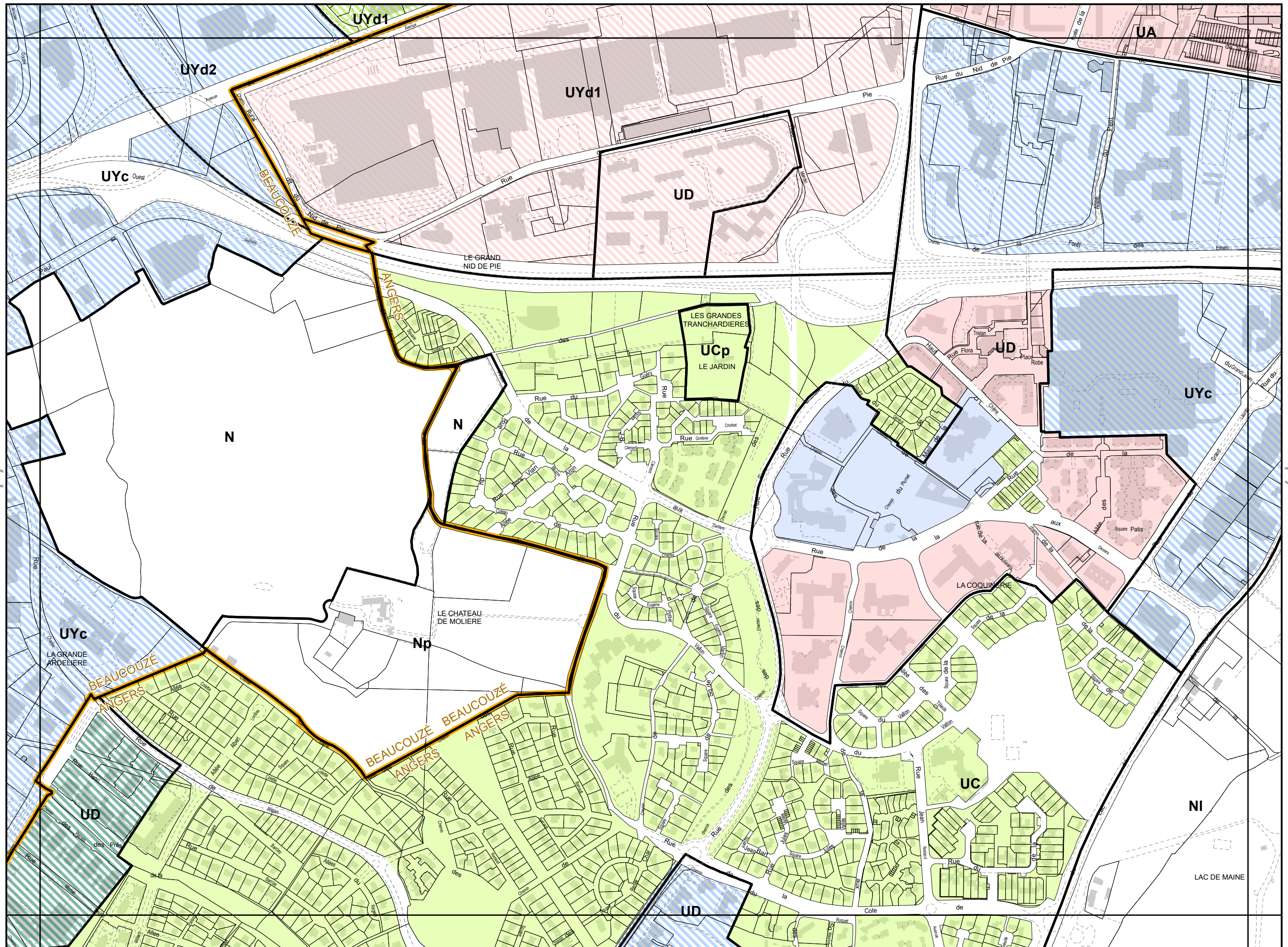


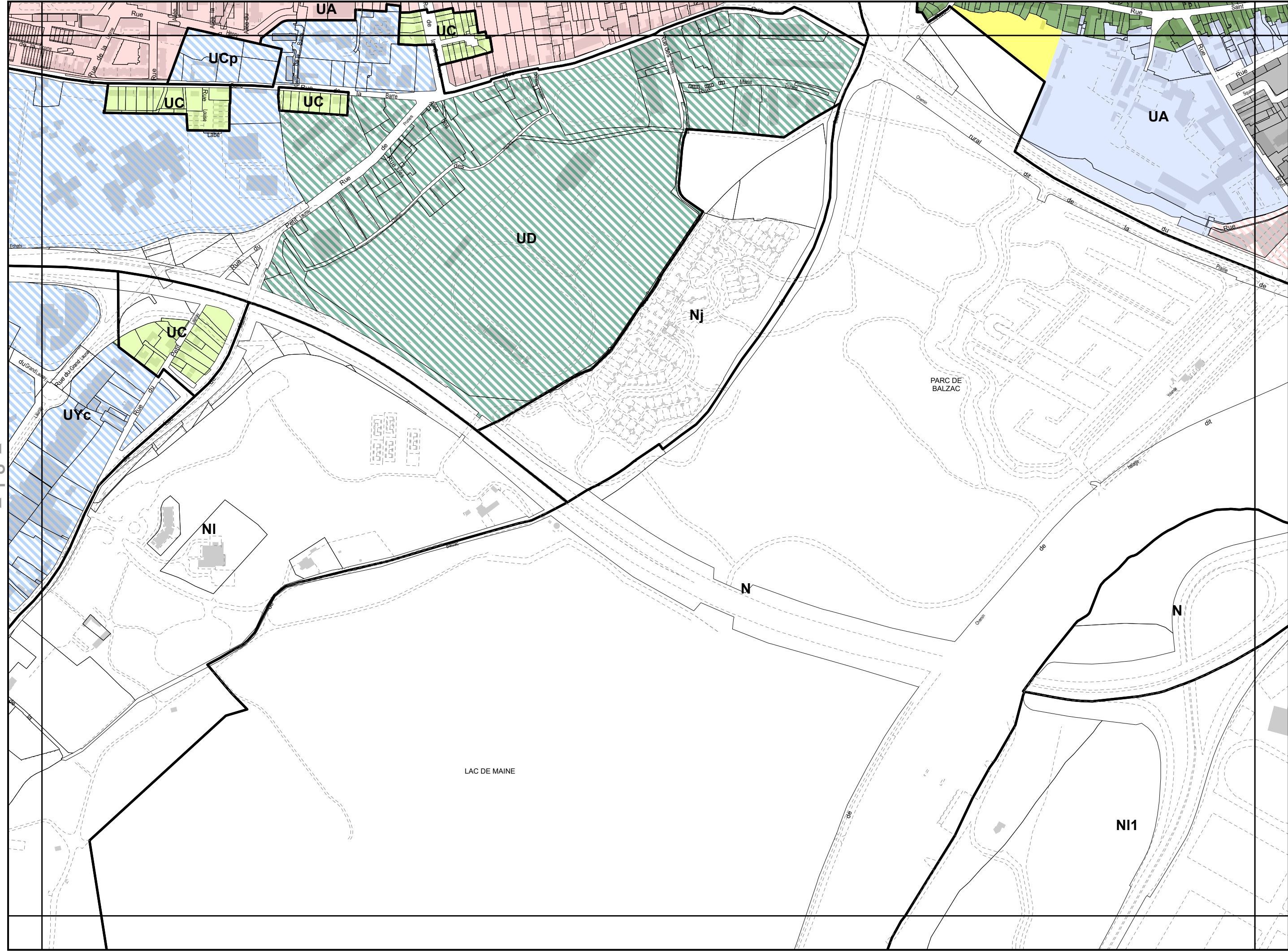


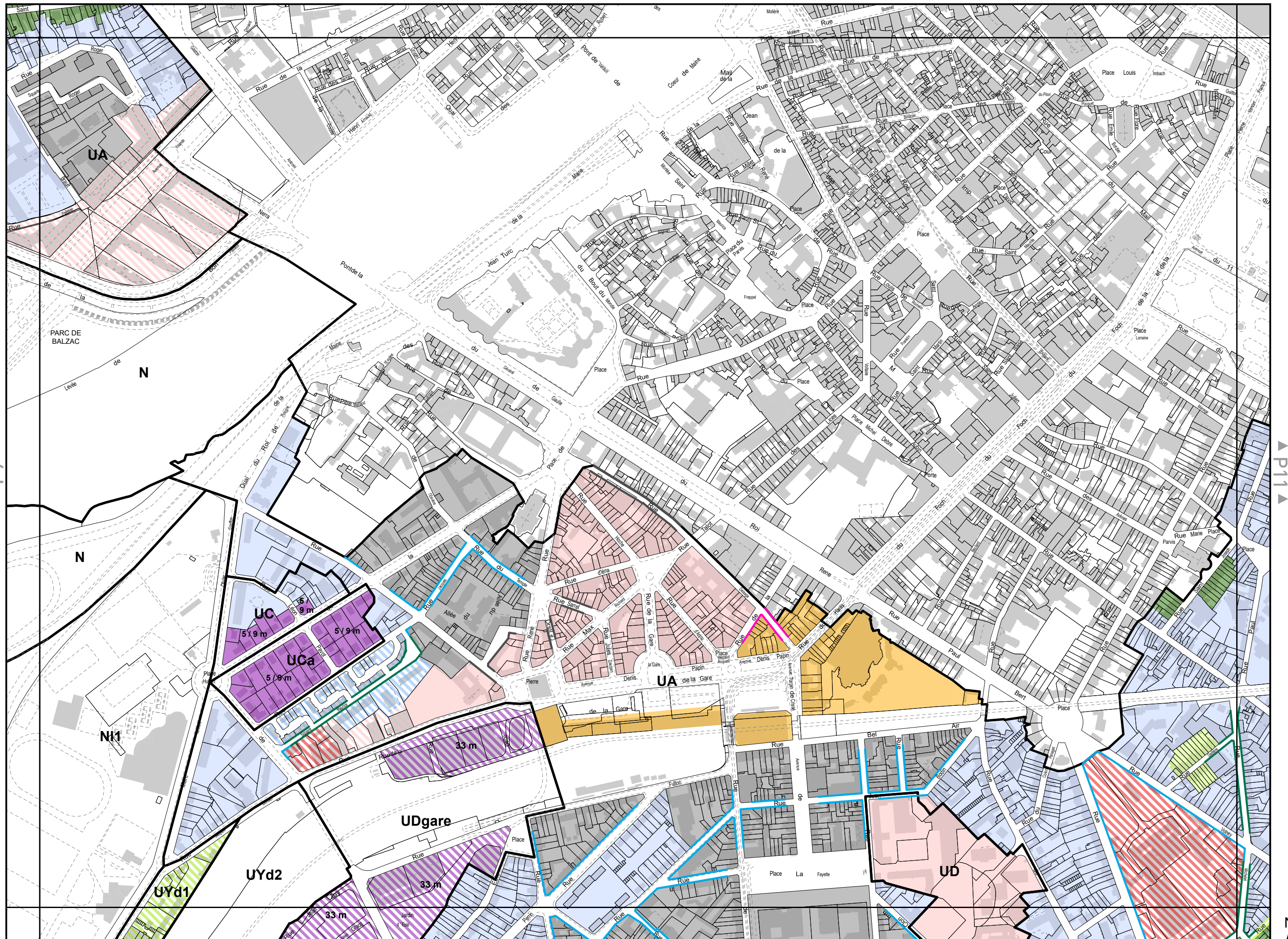


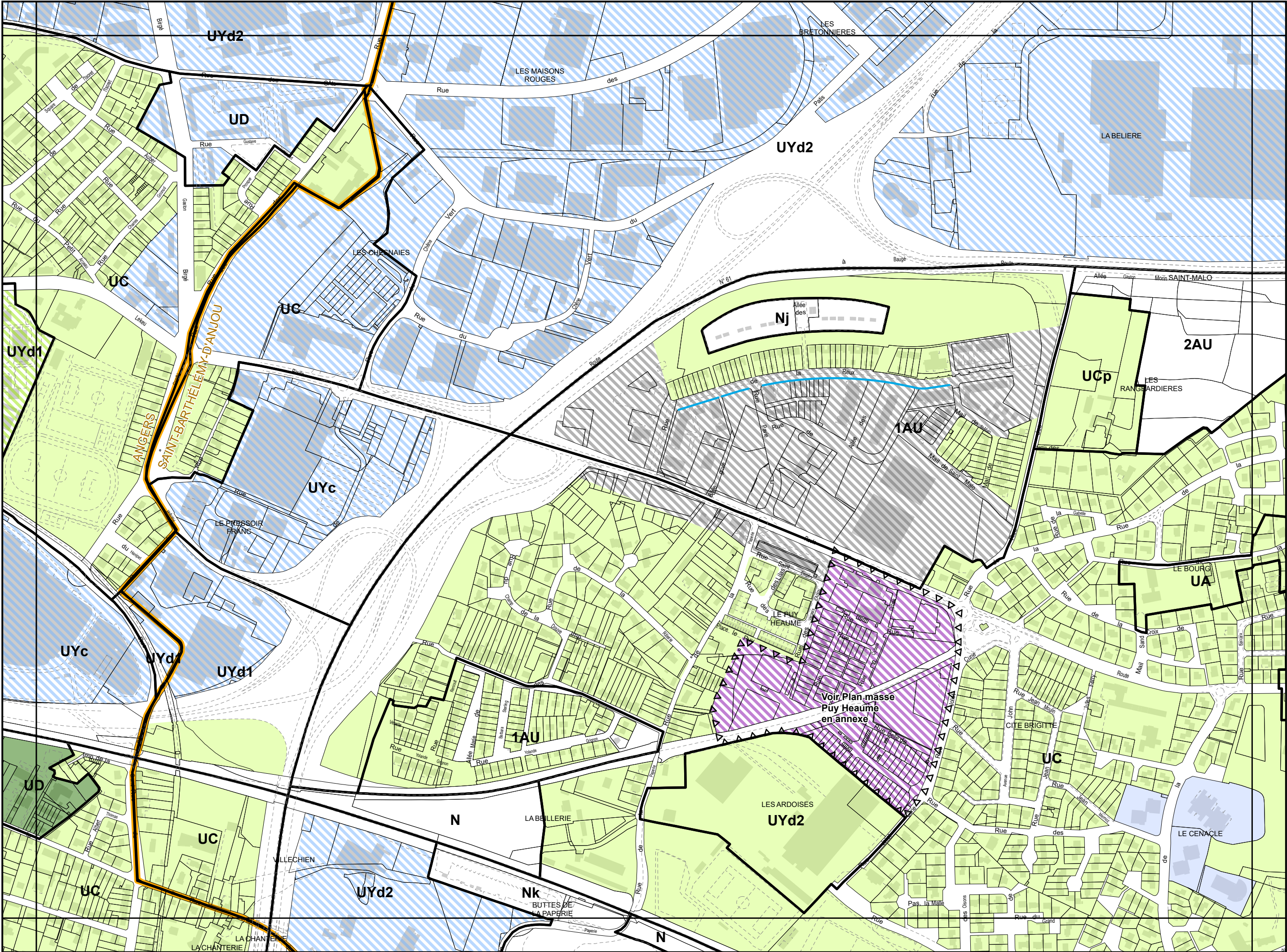
Sources :
©DGFIP Cadastre, 2025. Tous droits réservés.

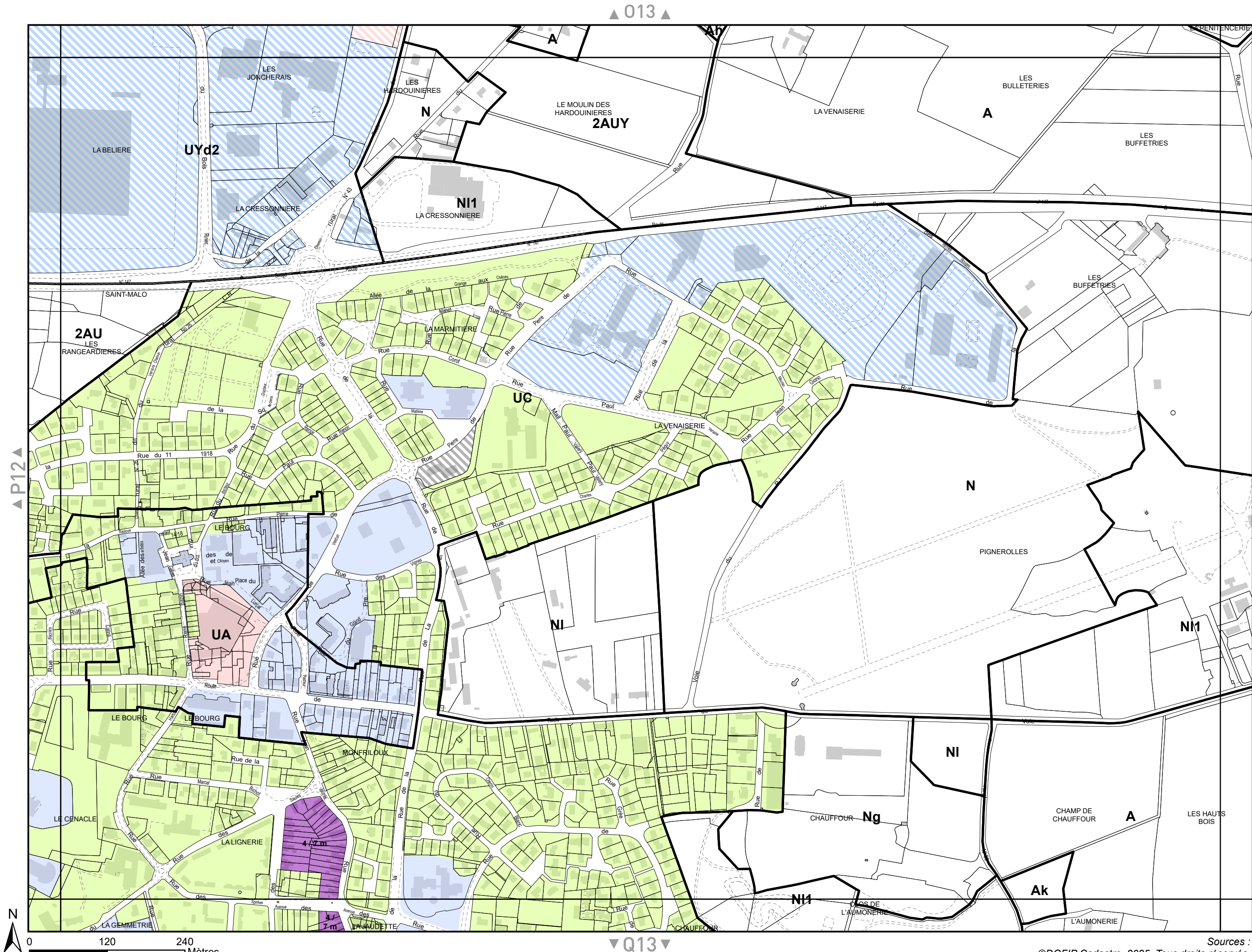


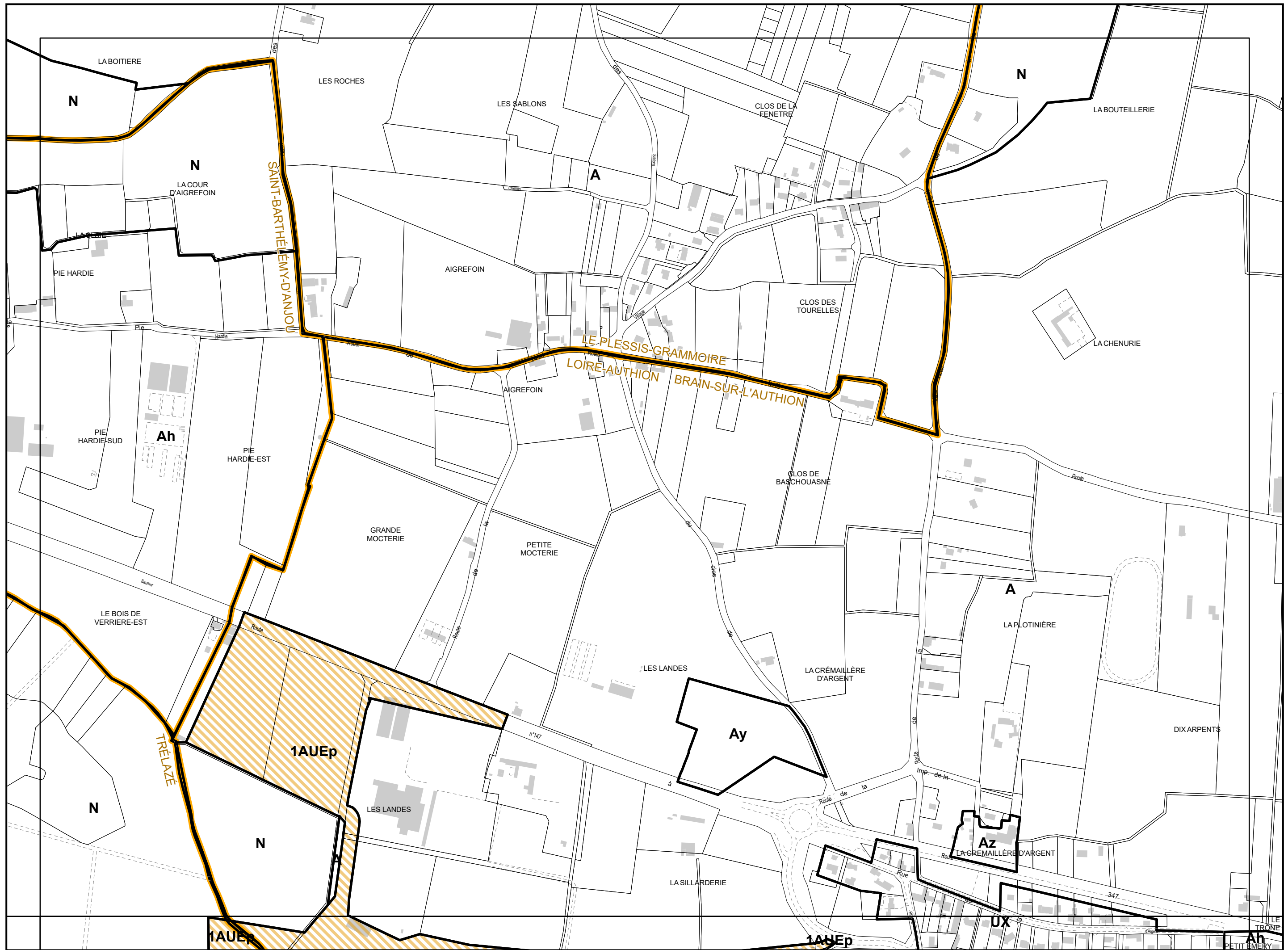


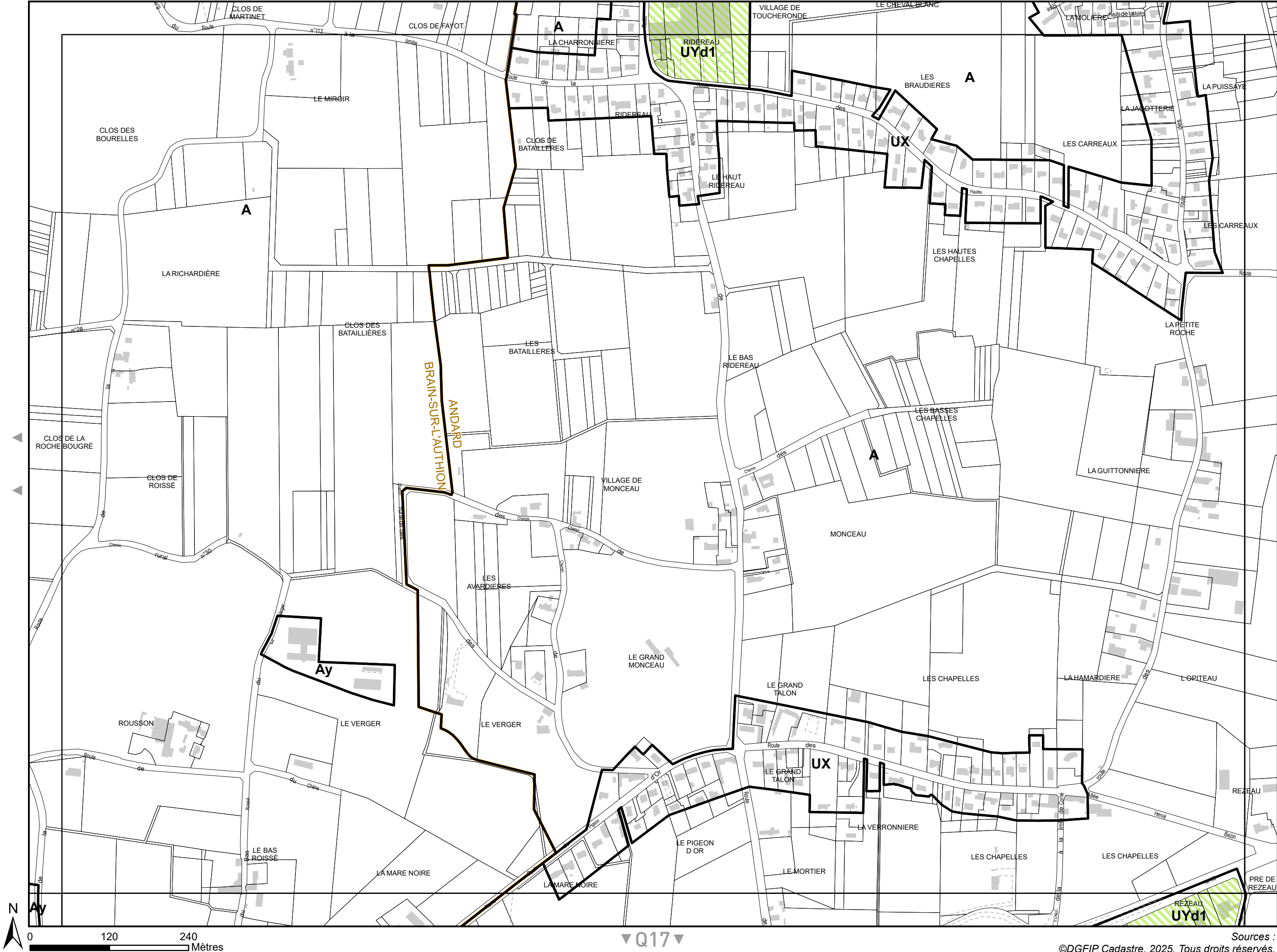


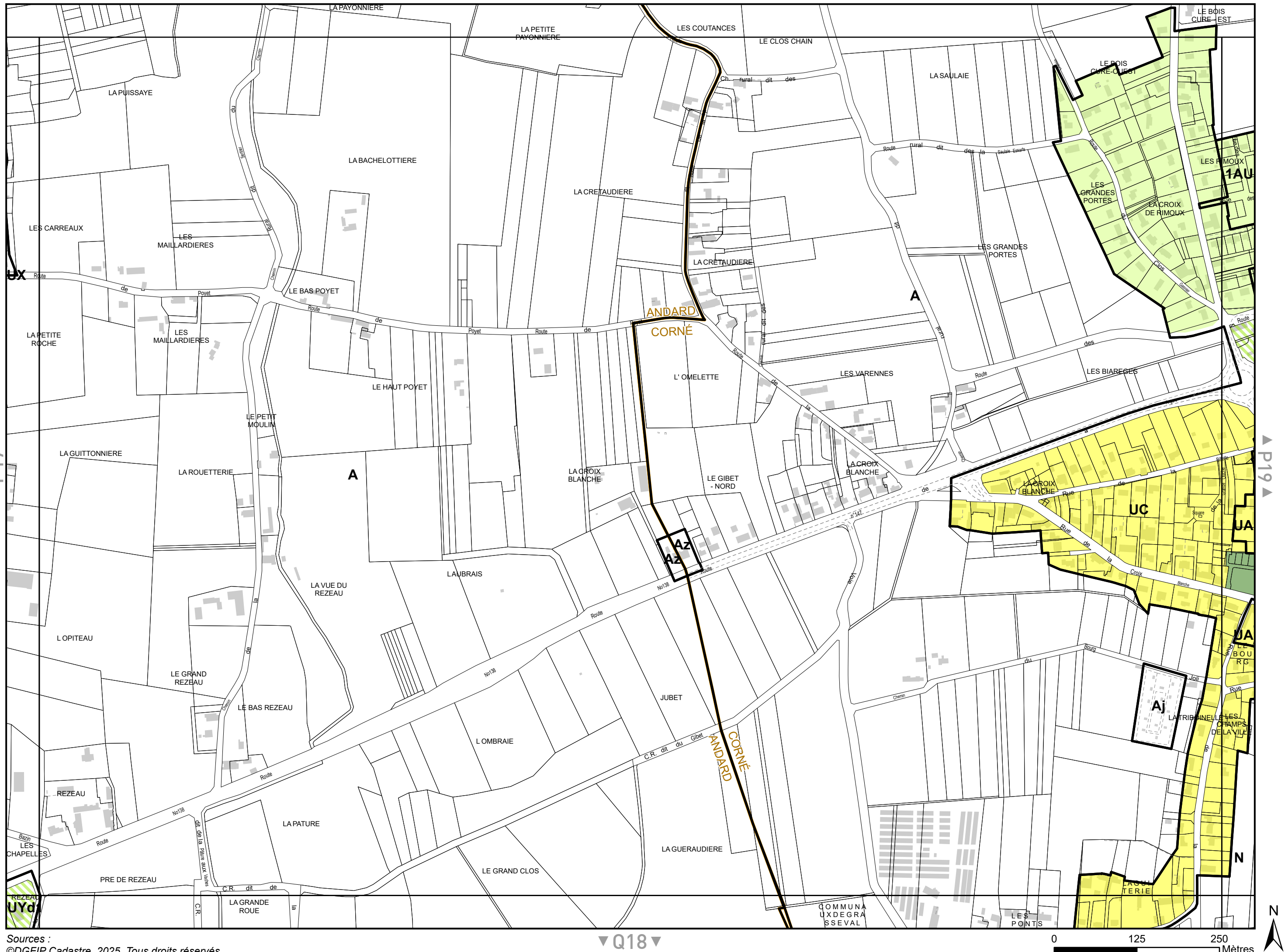


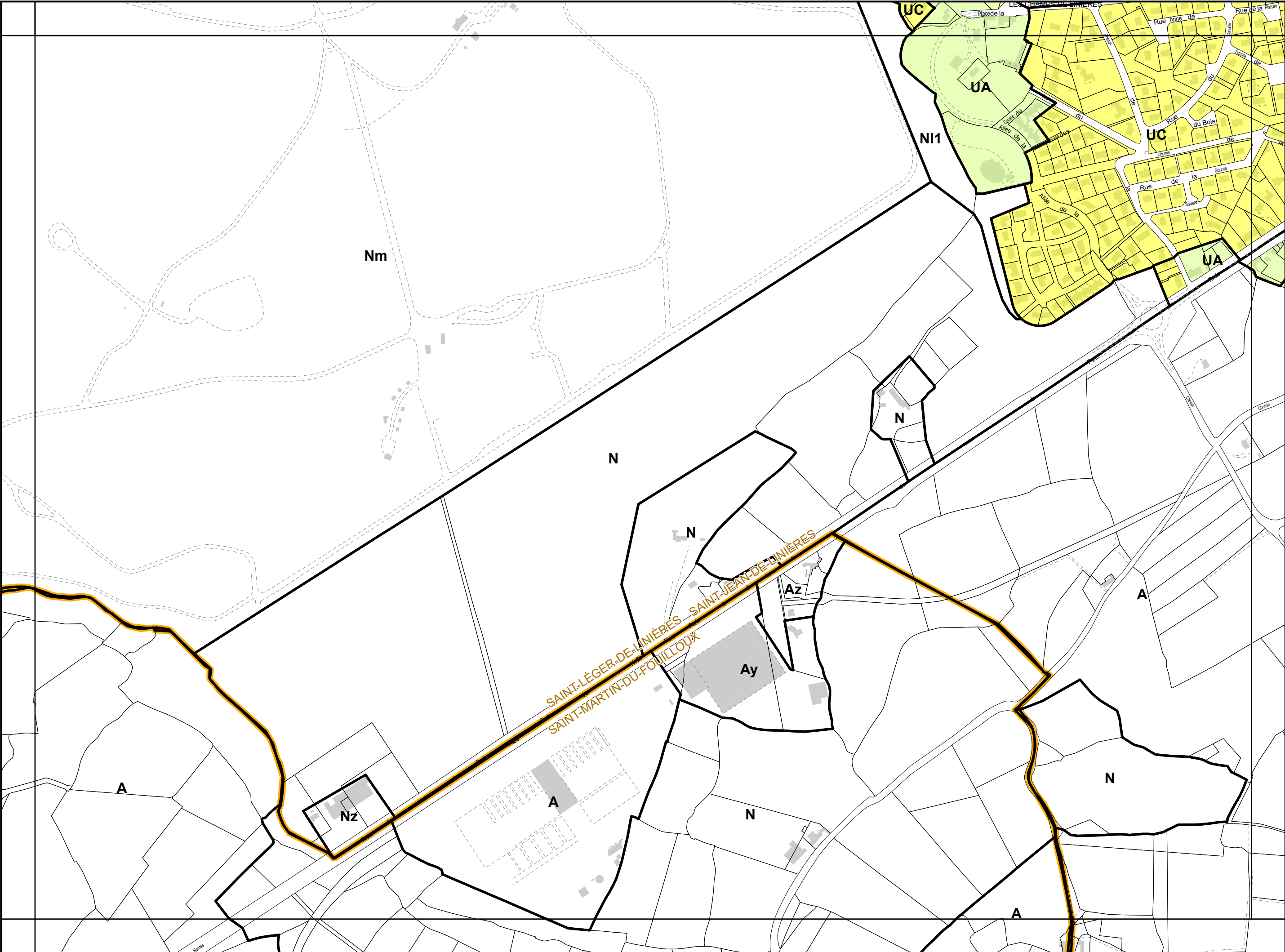


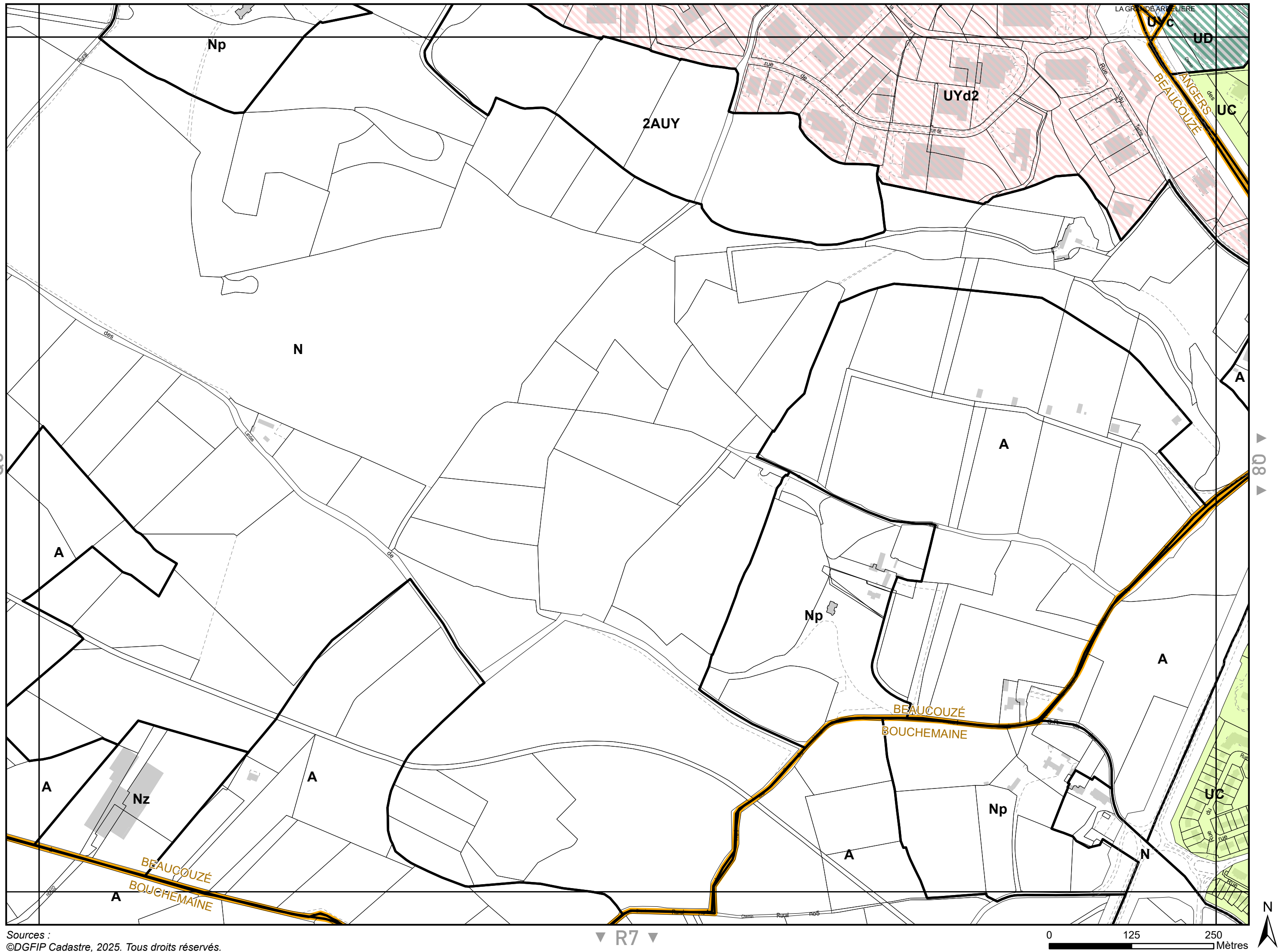


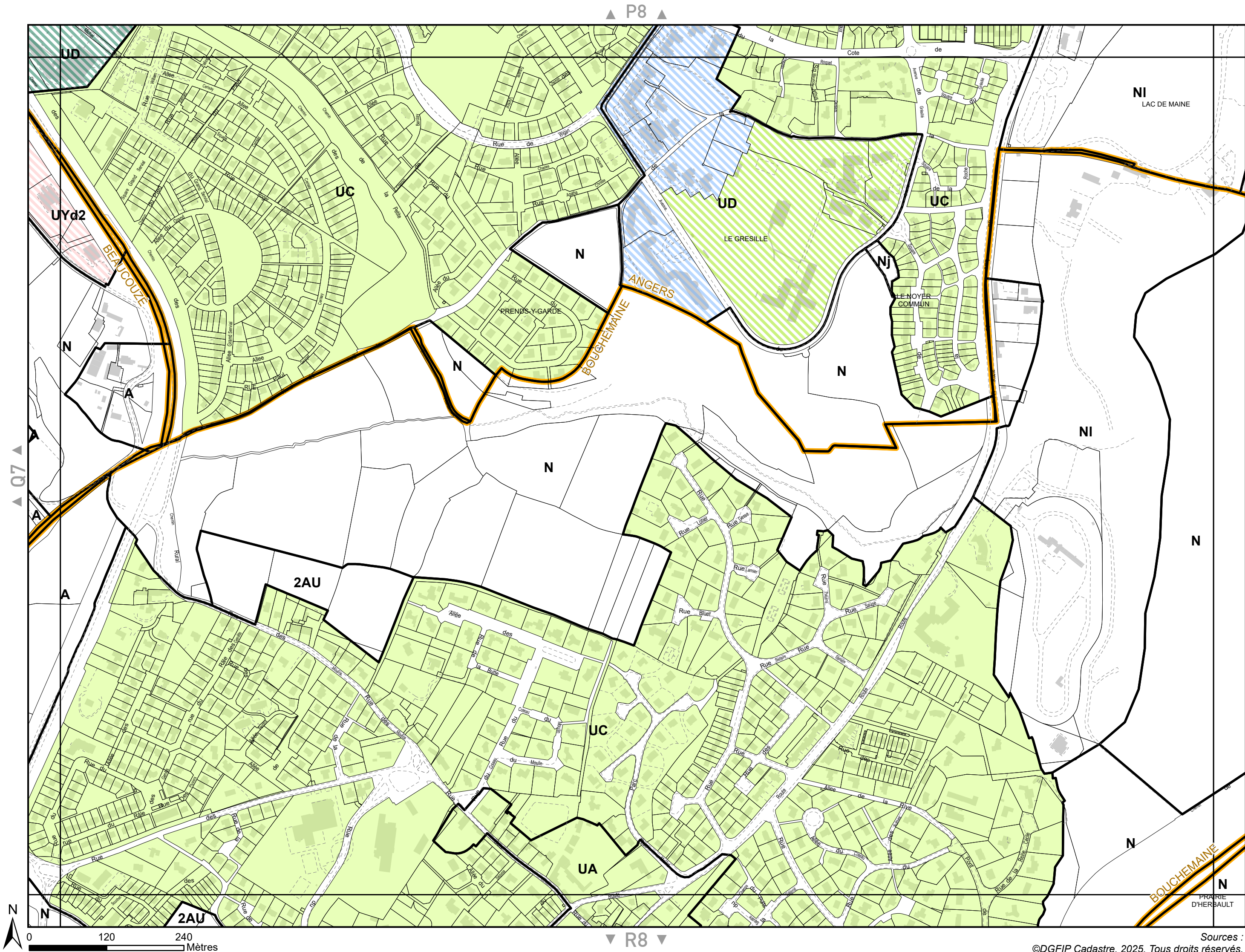


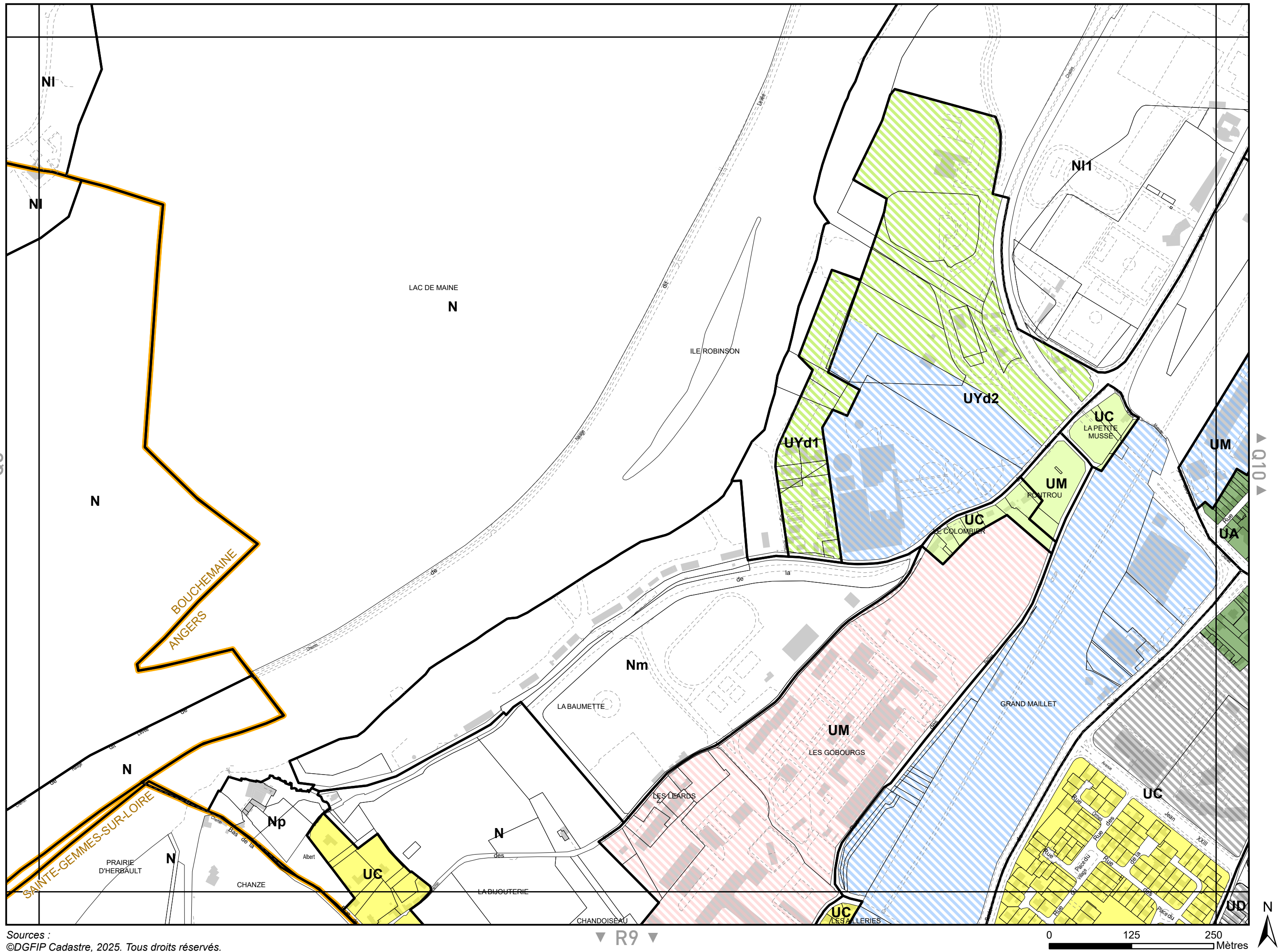


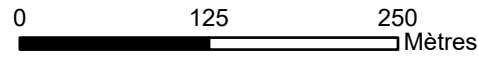


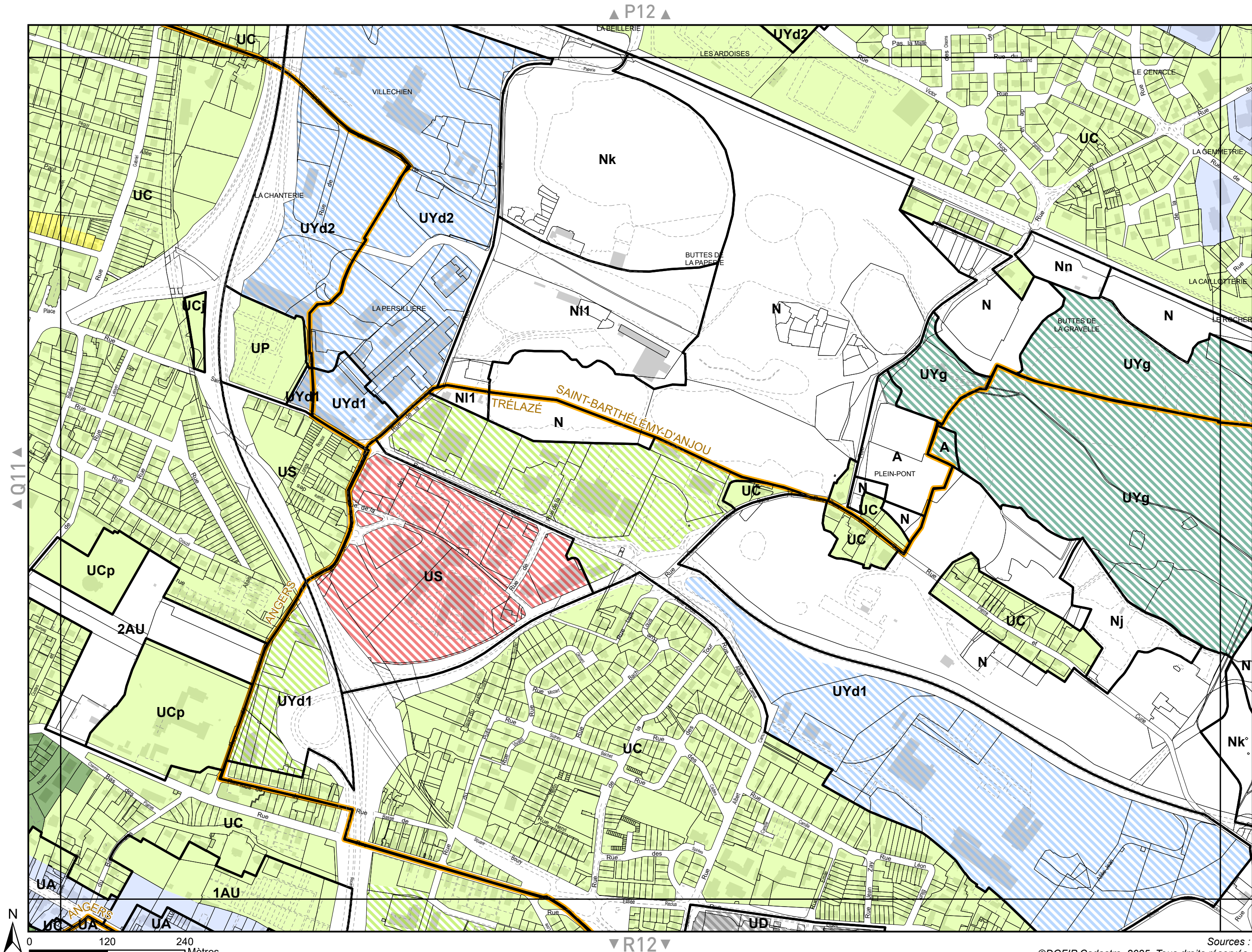


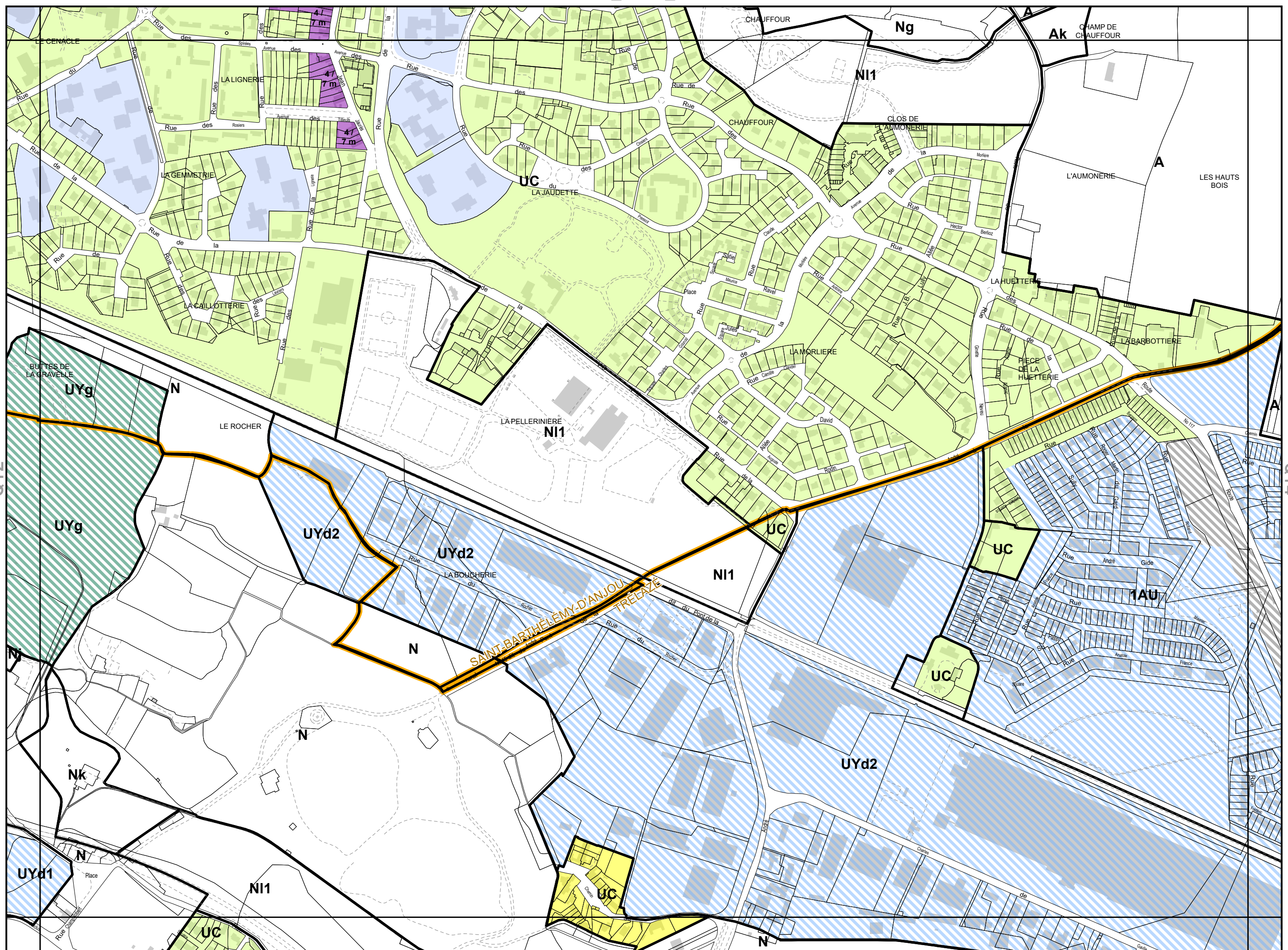


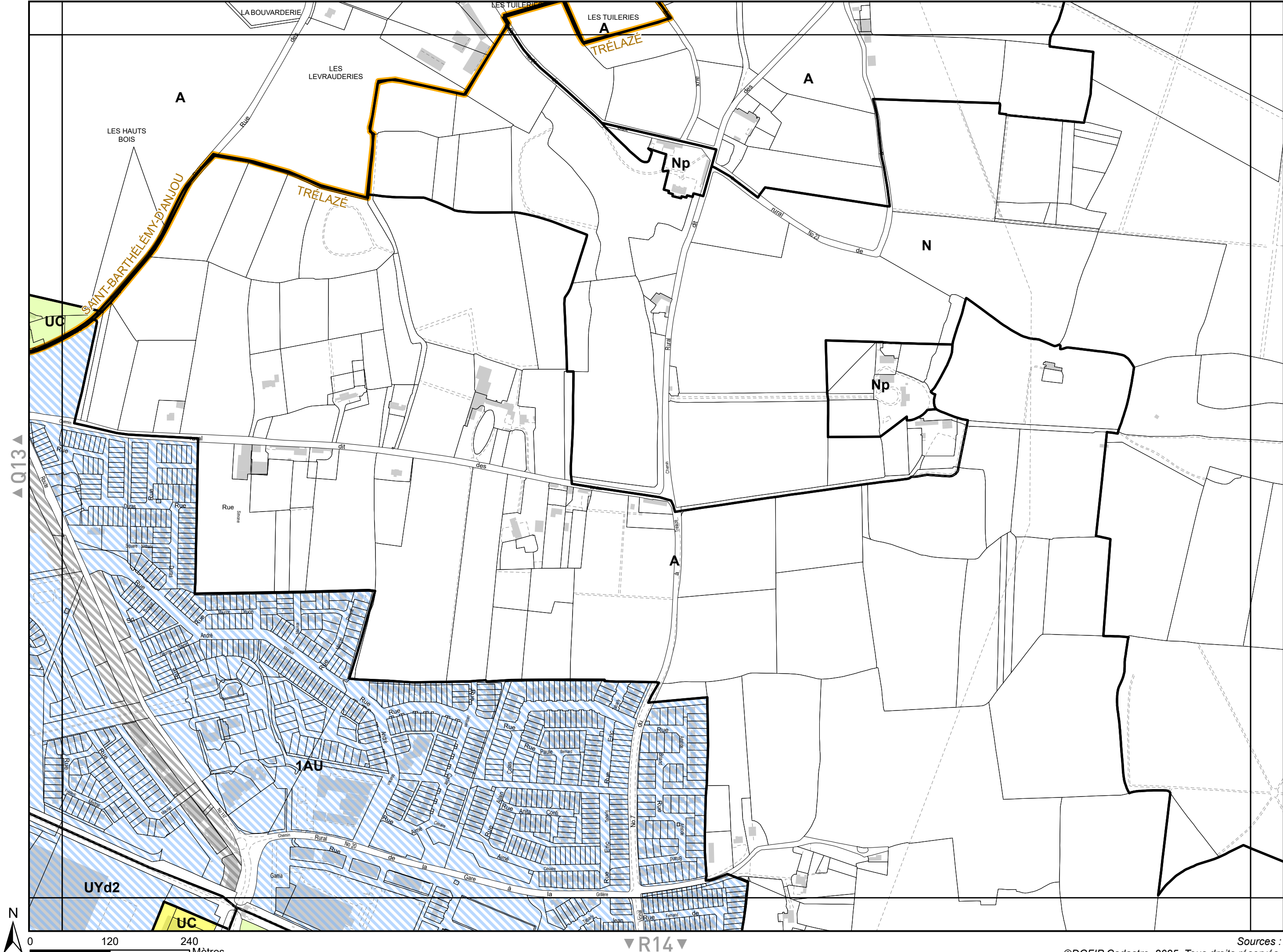


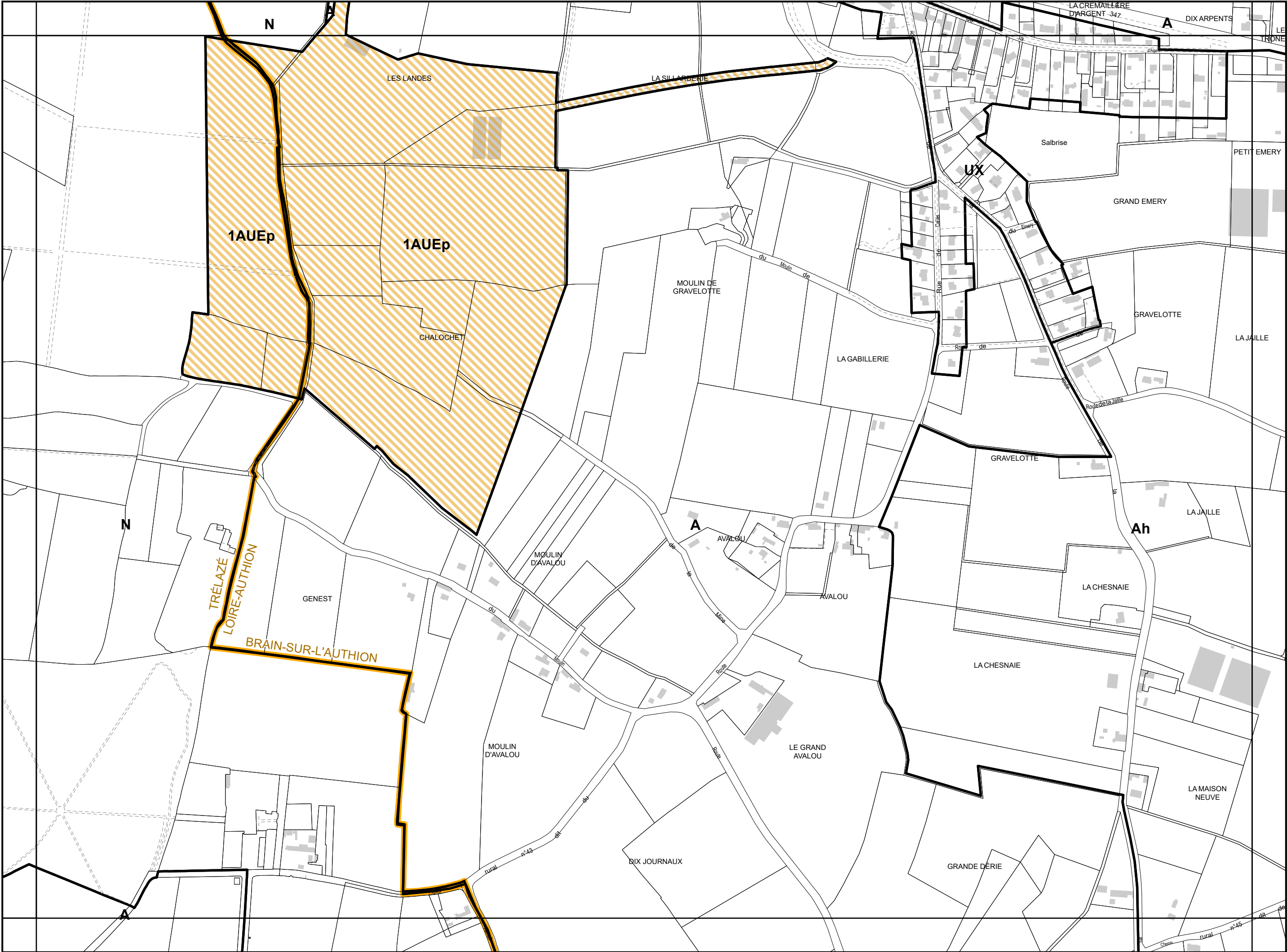


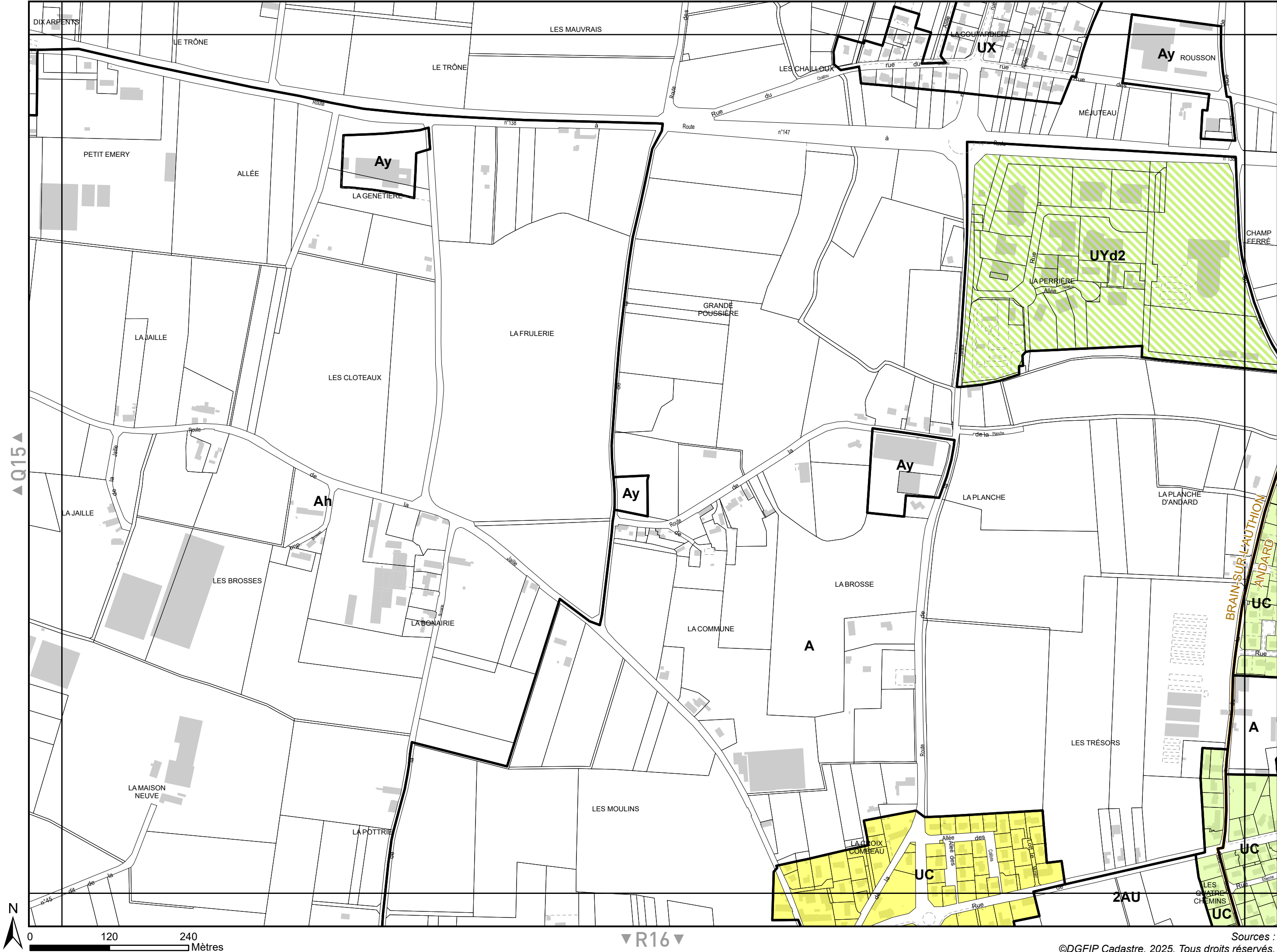




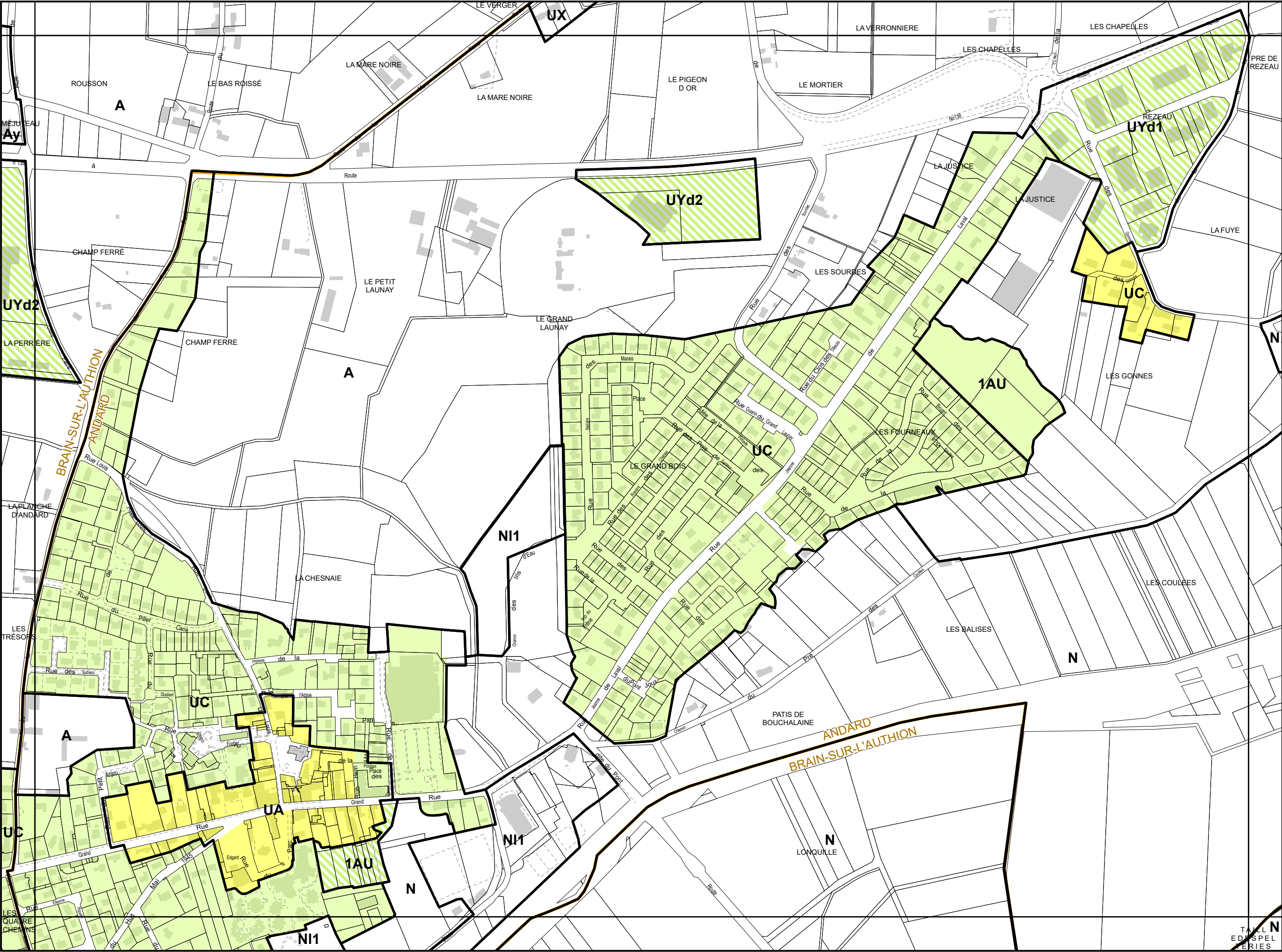


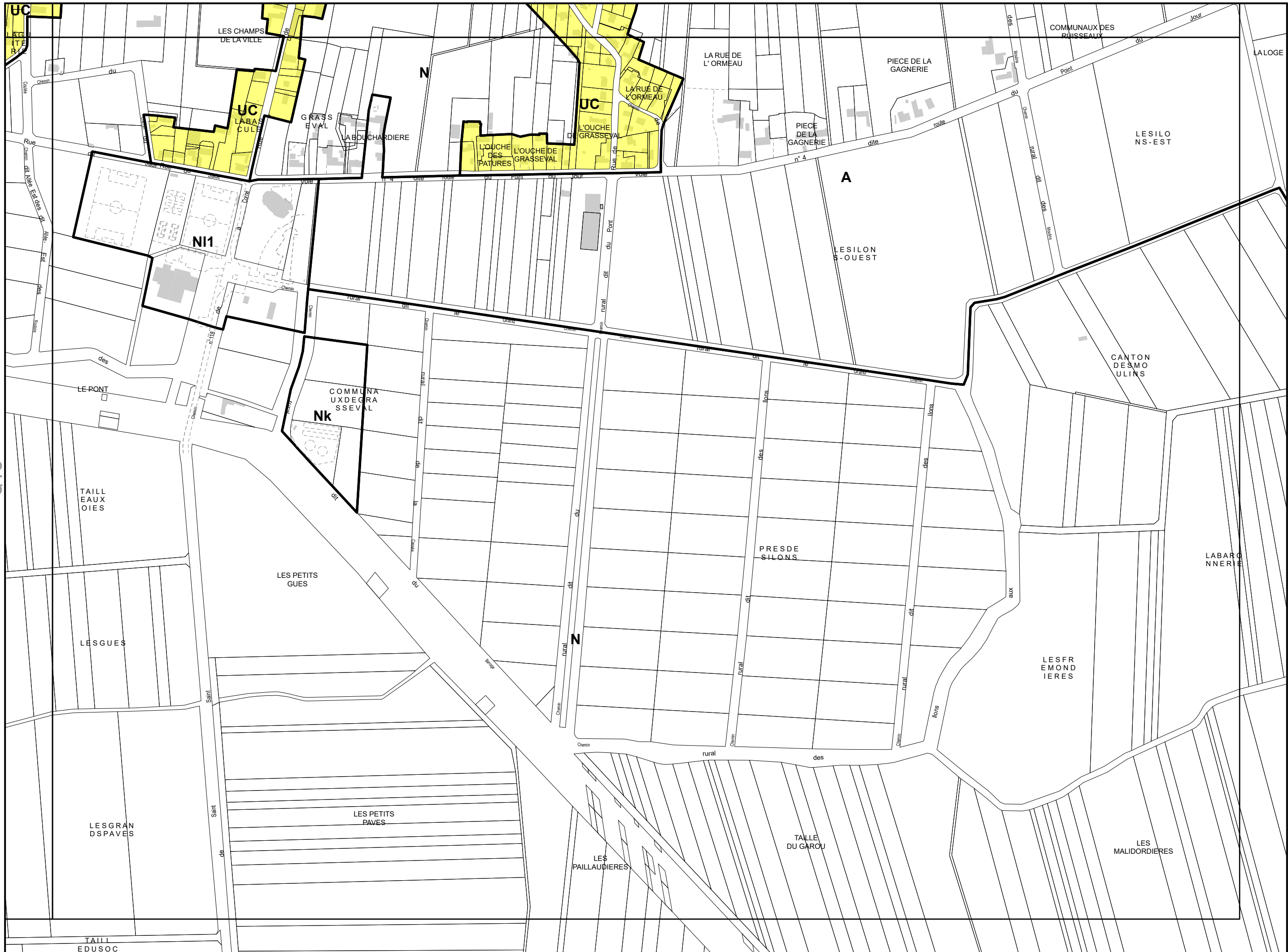


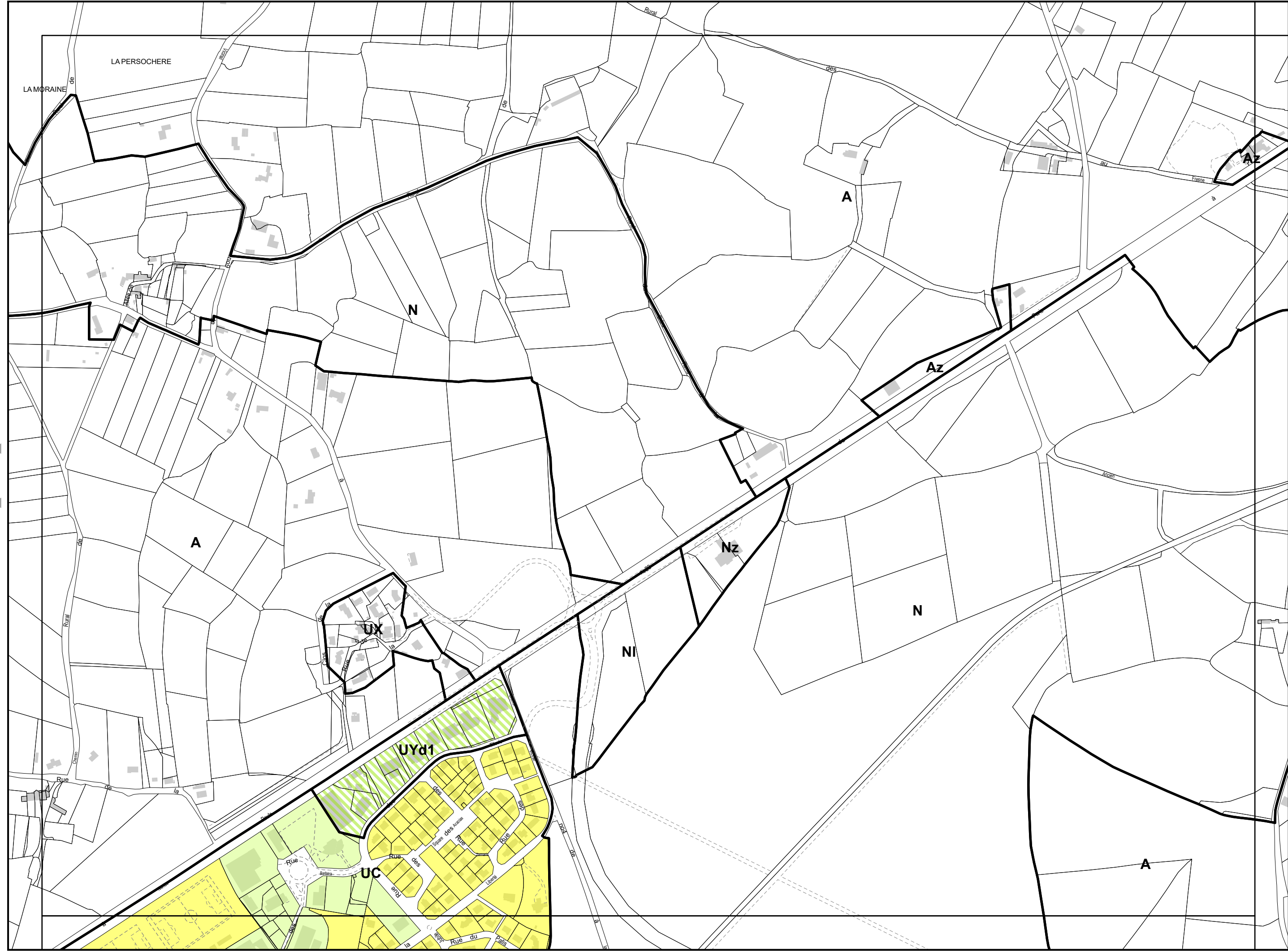


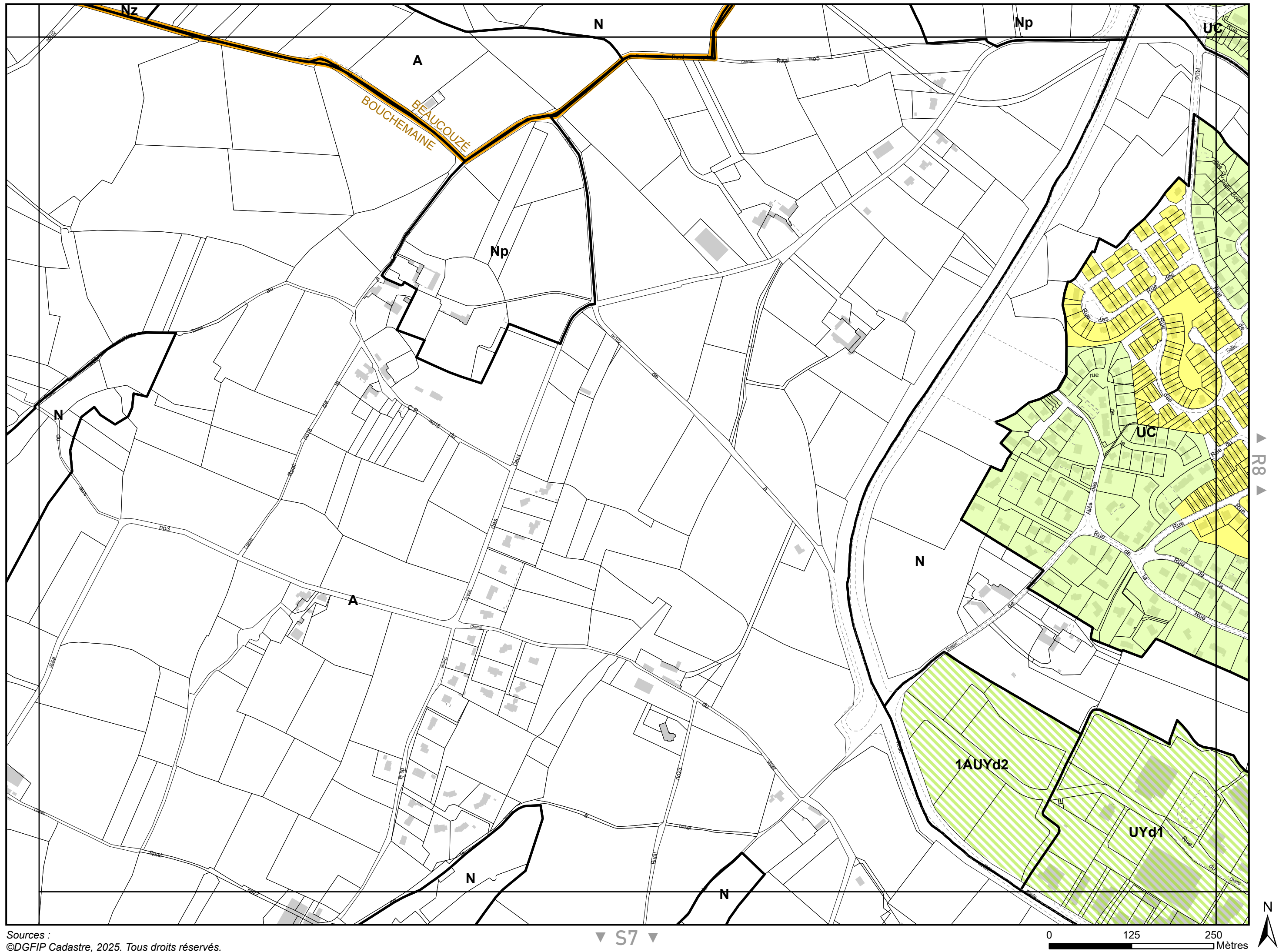


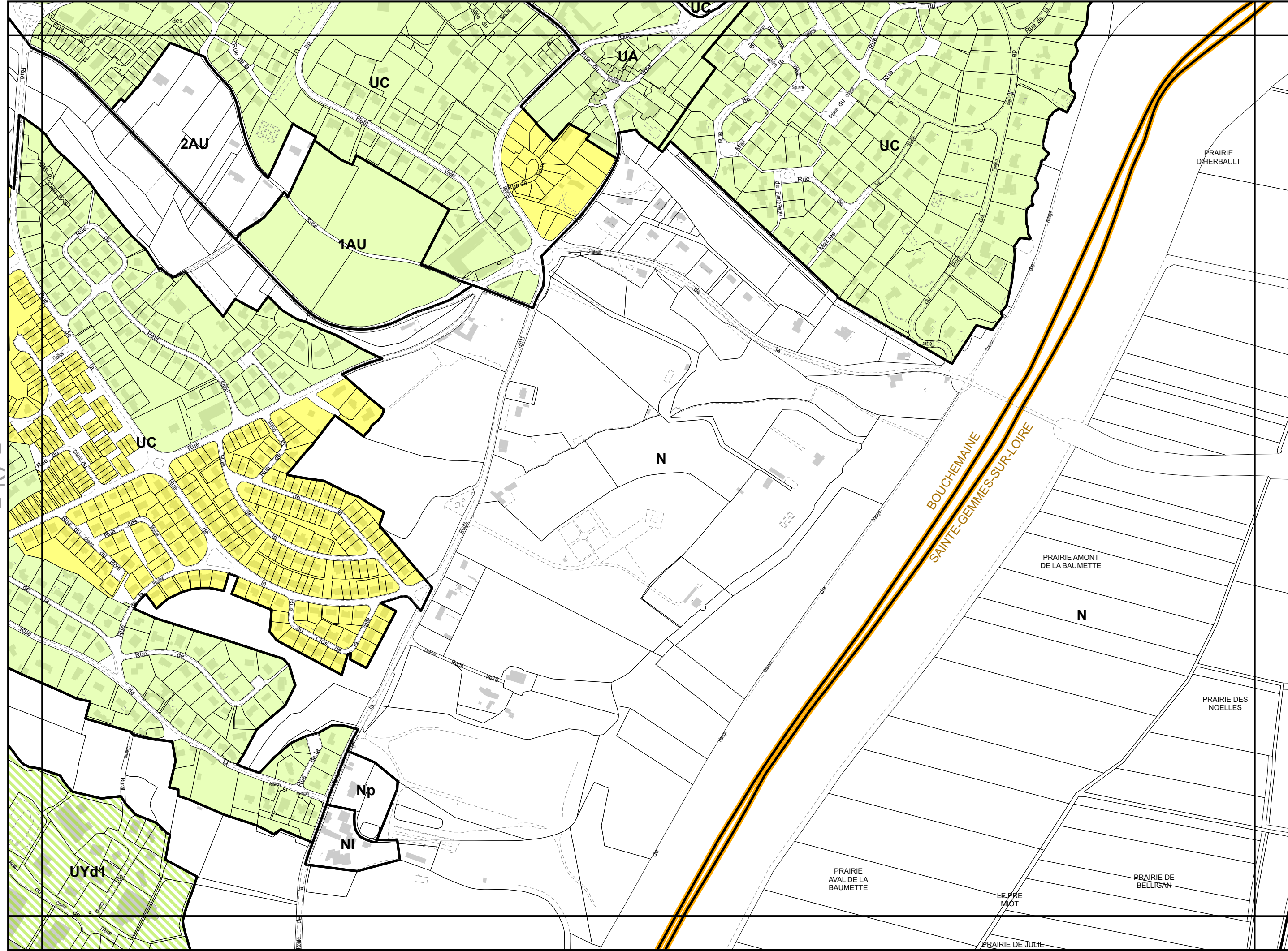
Sources :
©DGFIP Cadastre, 2025. Tous droits réservés.

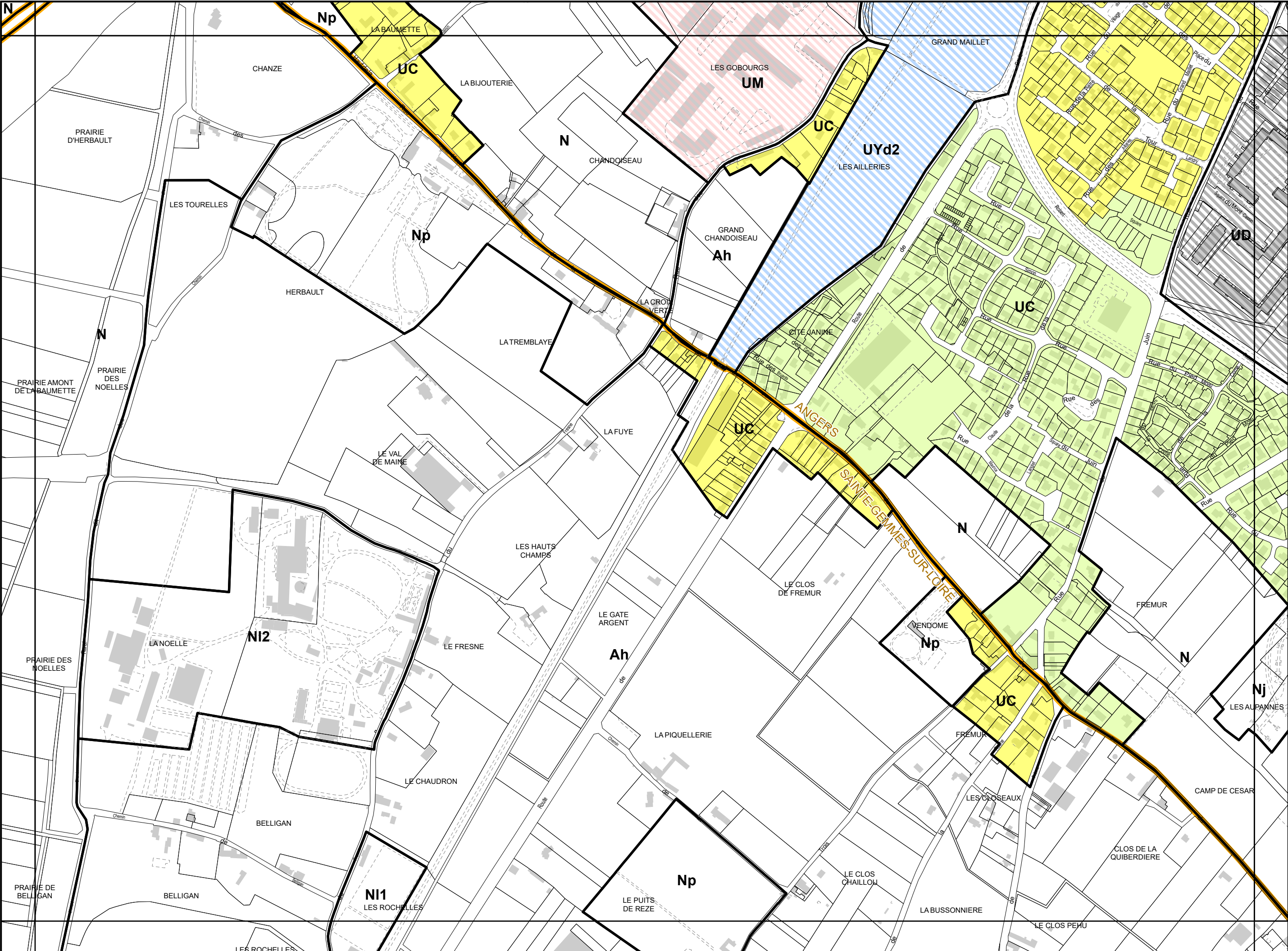


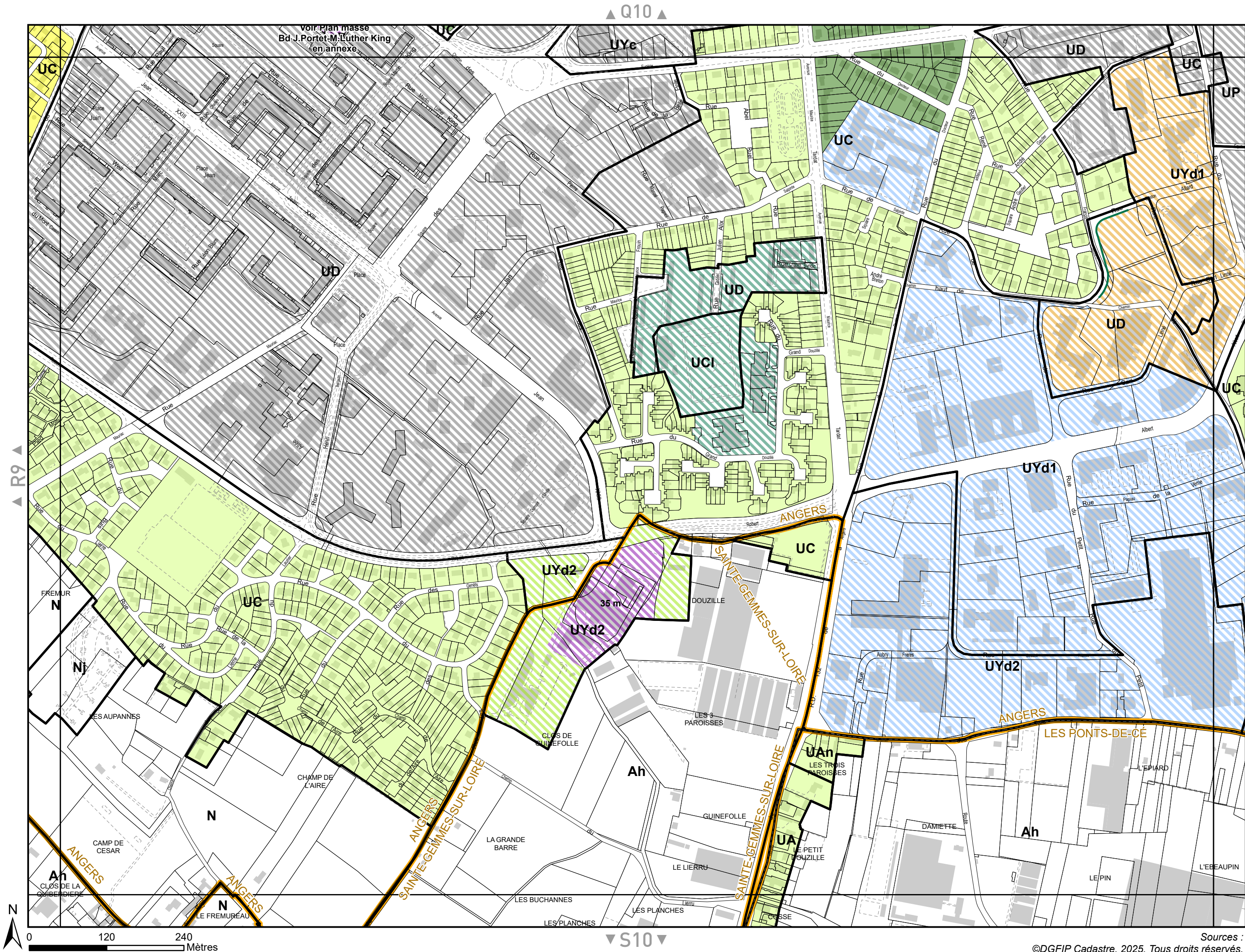




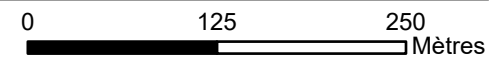


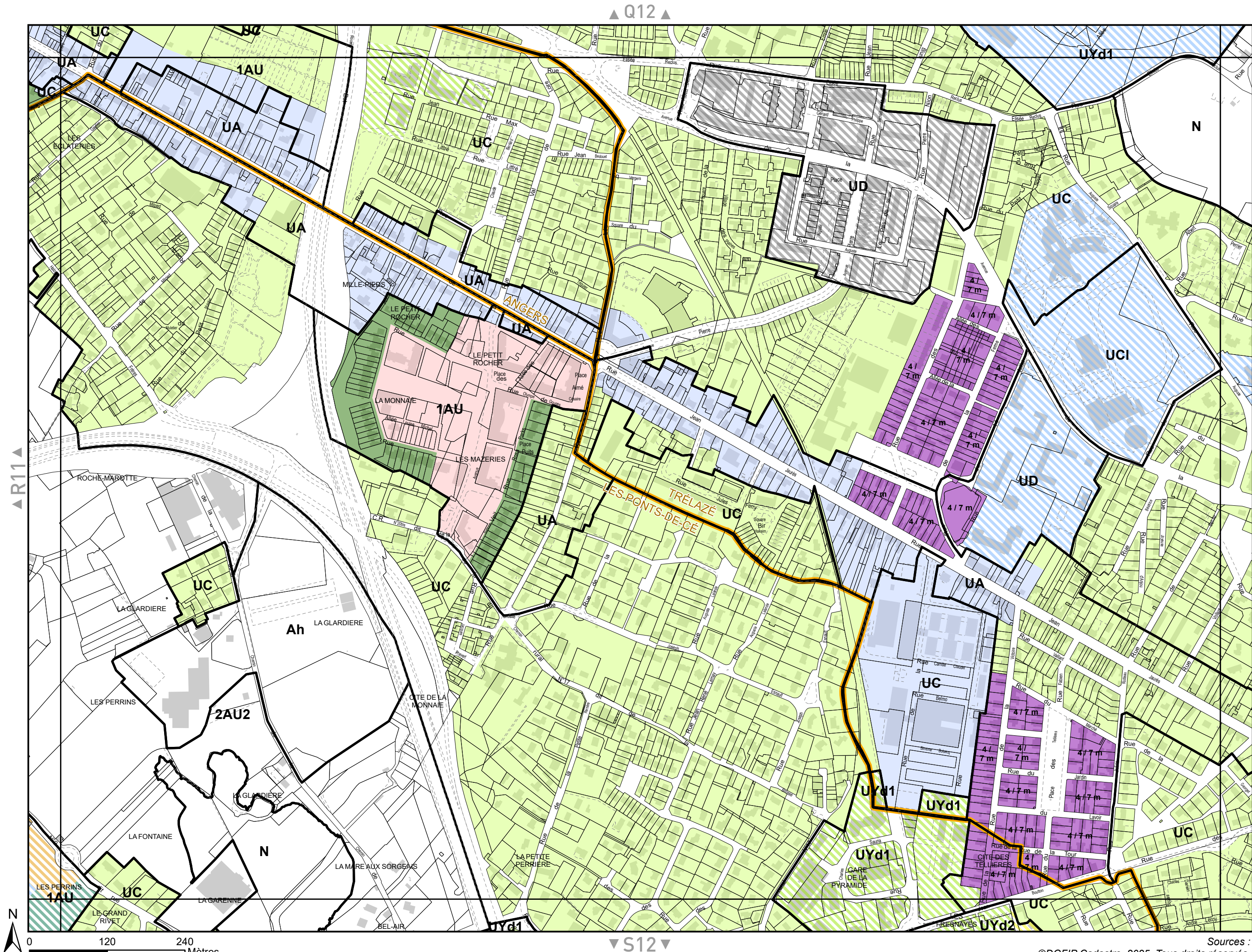


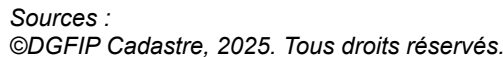


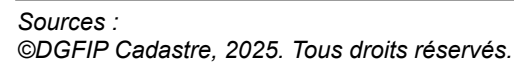


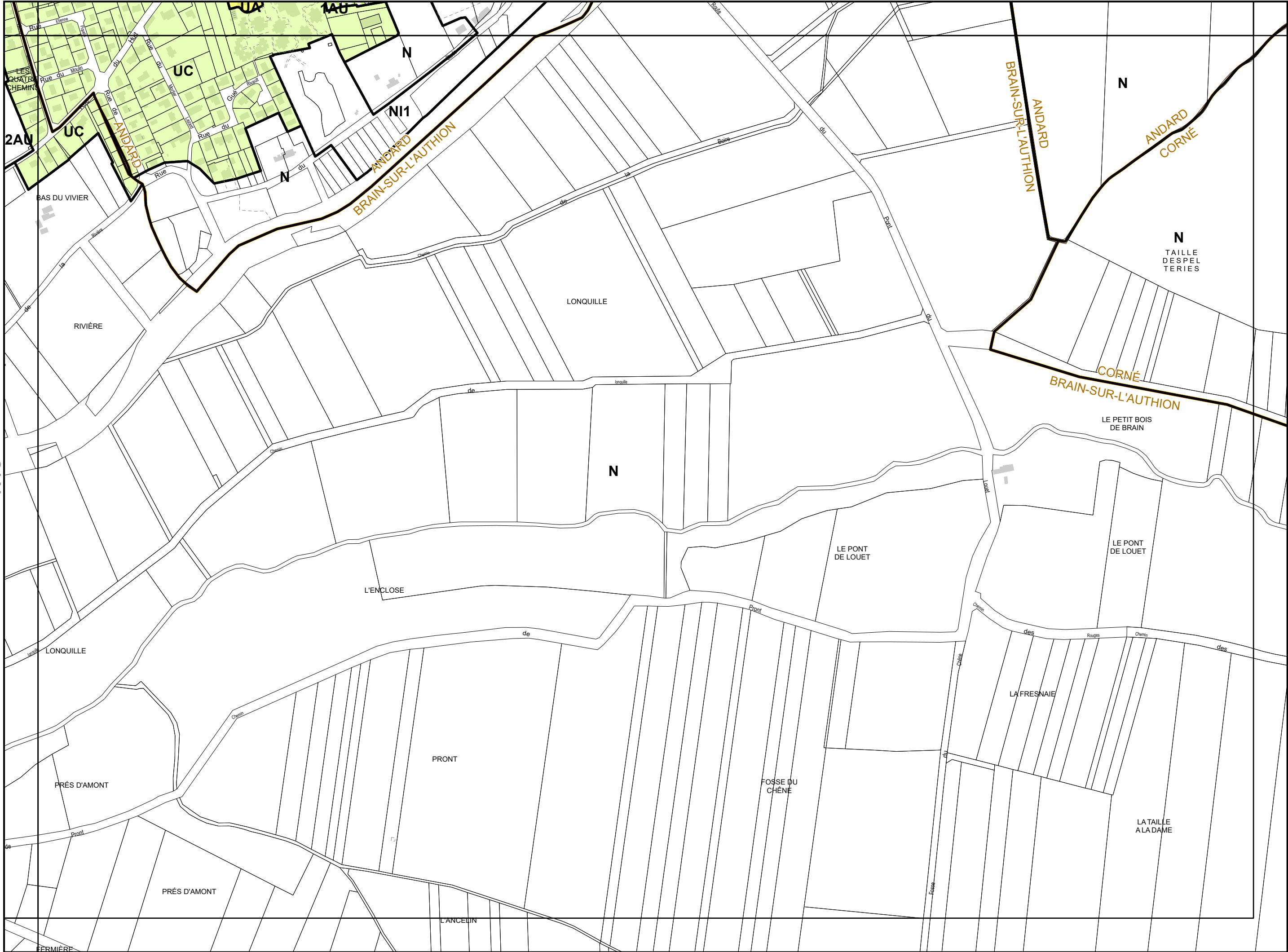
Sources :
©DGFIP Cadastre, 2025. Tous droits réservés.

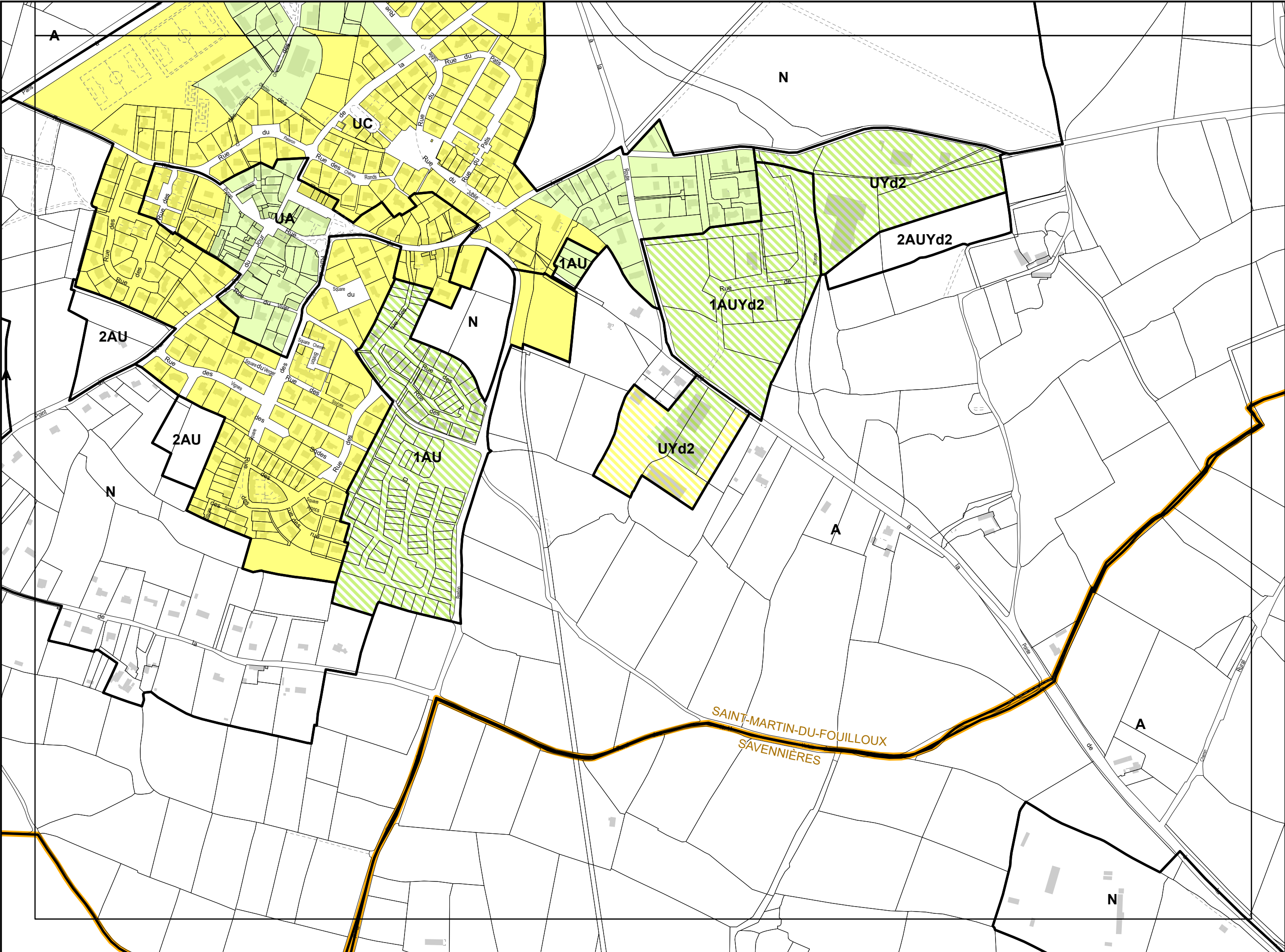


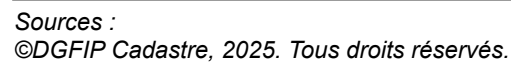


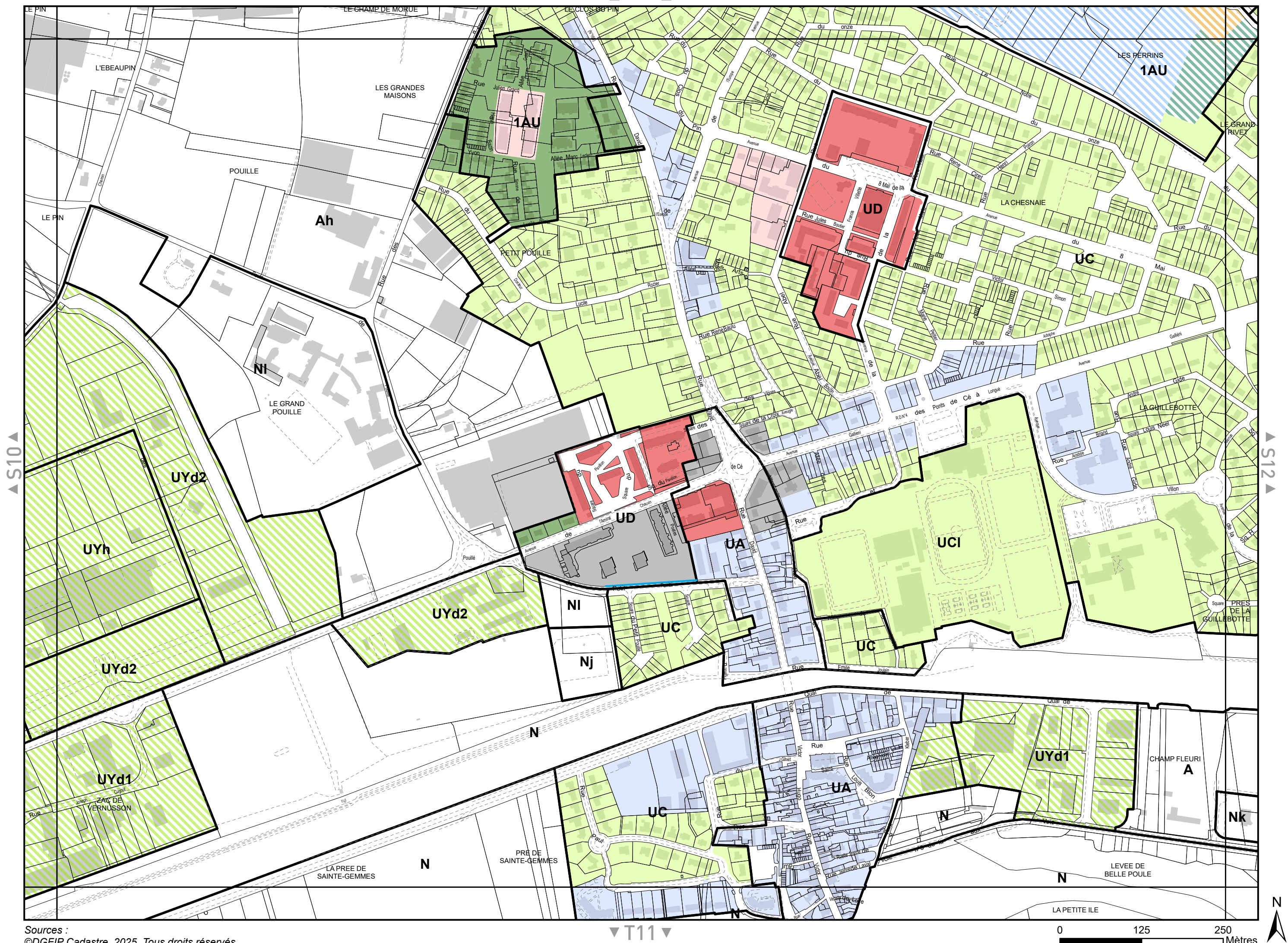


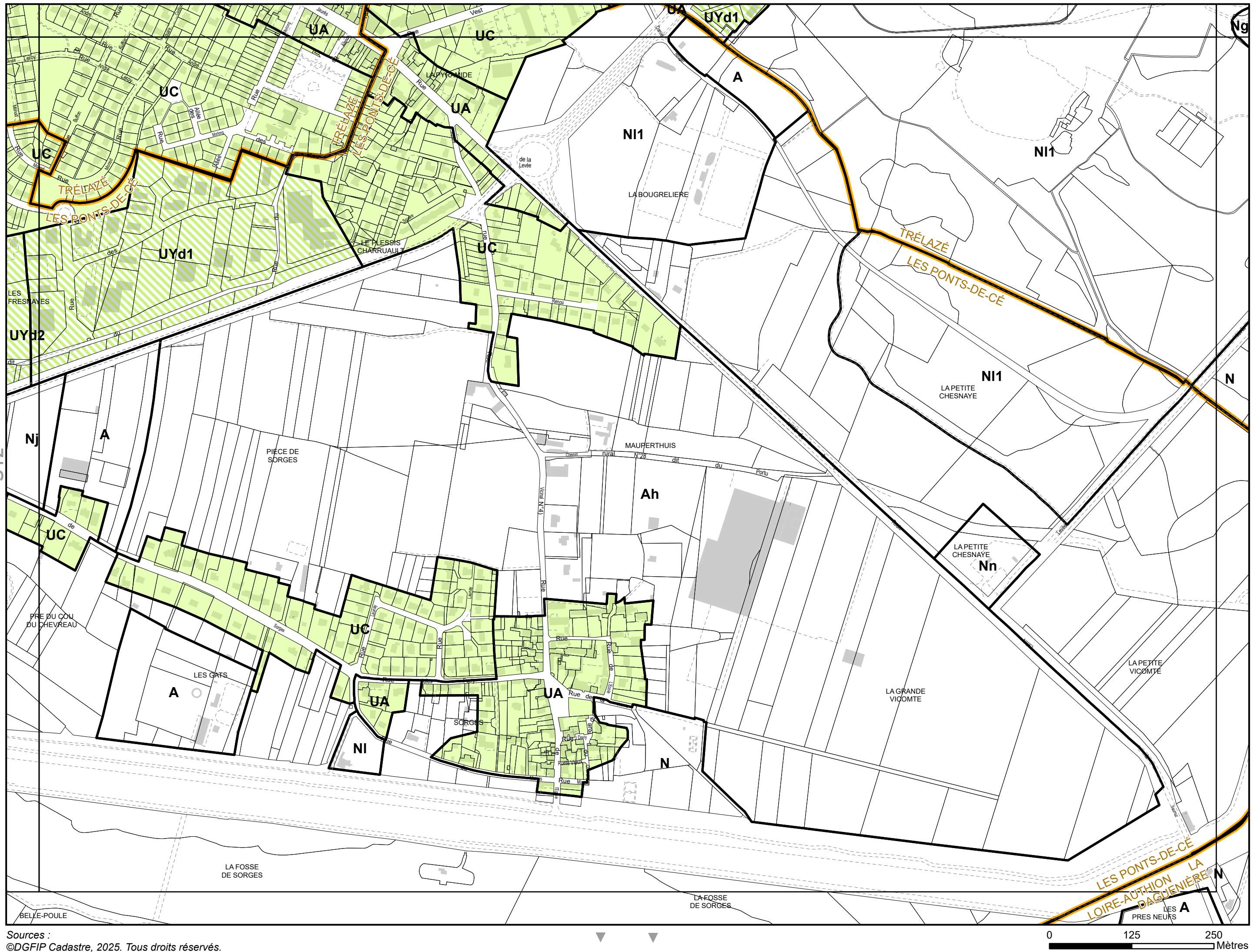


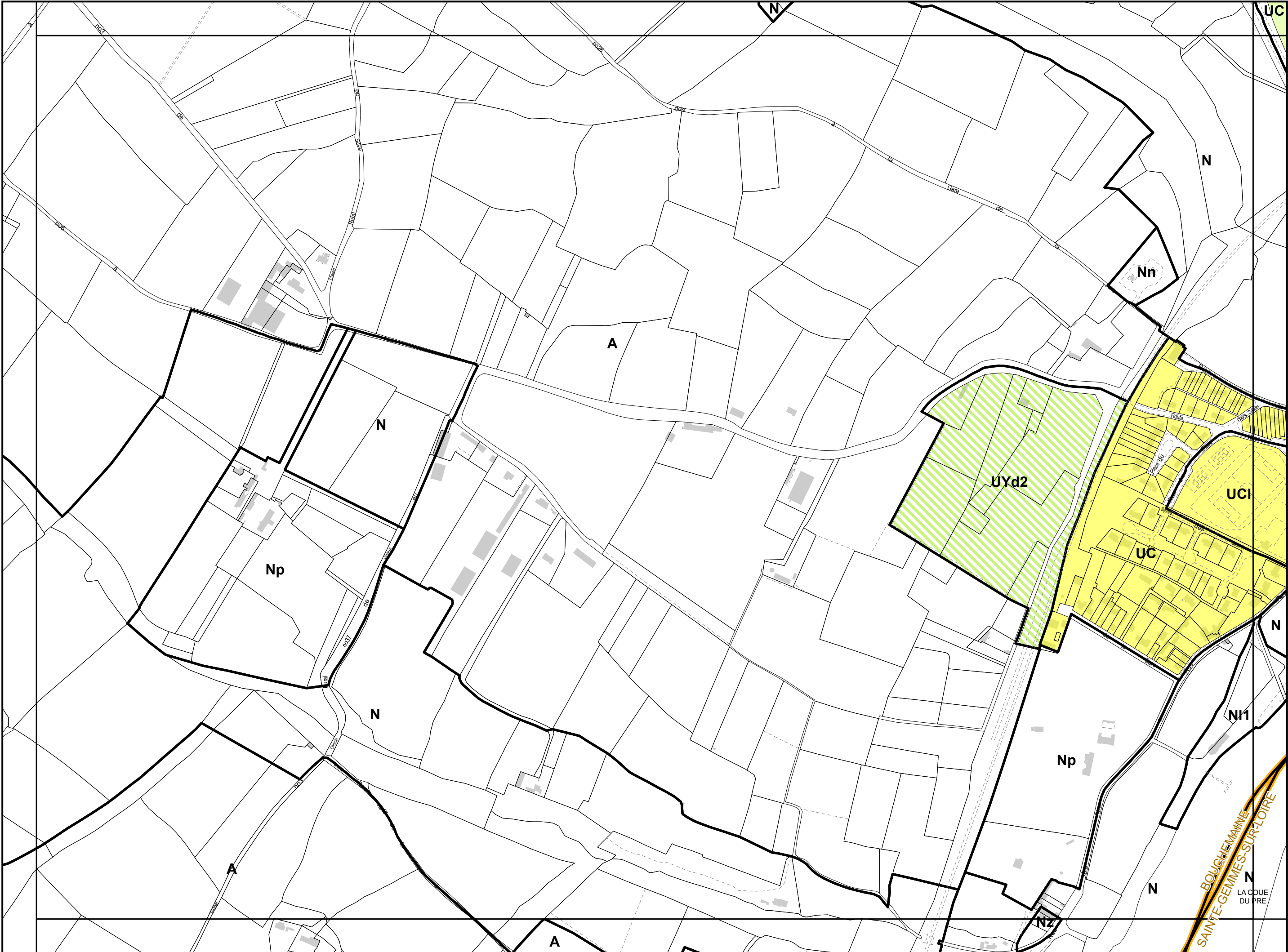


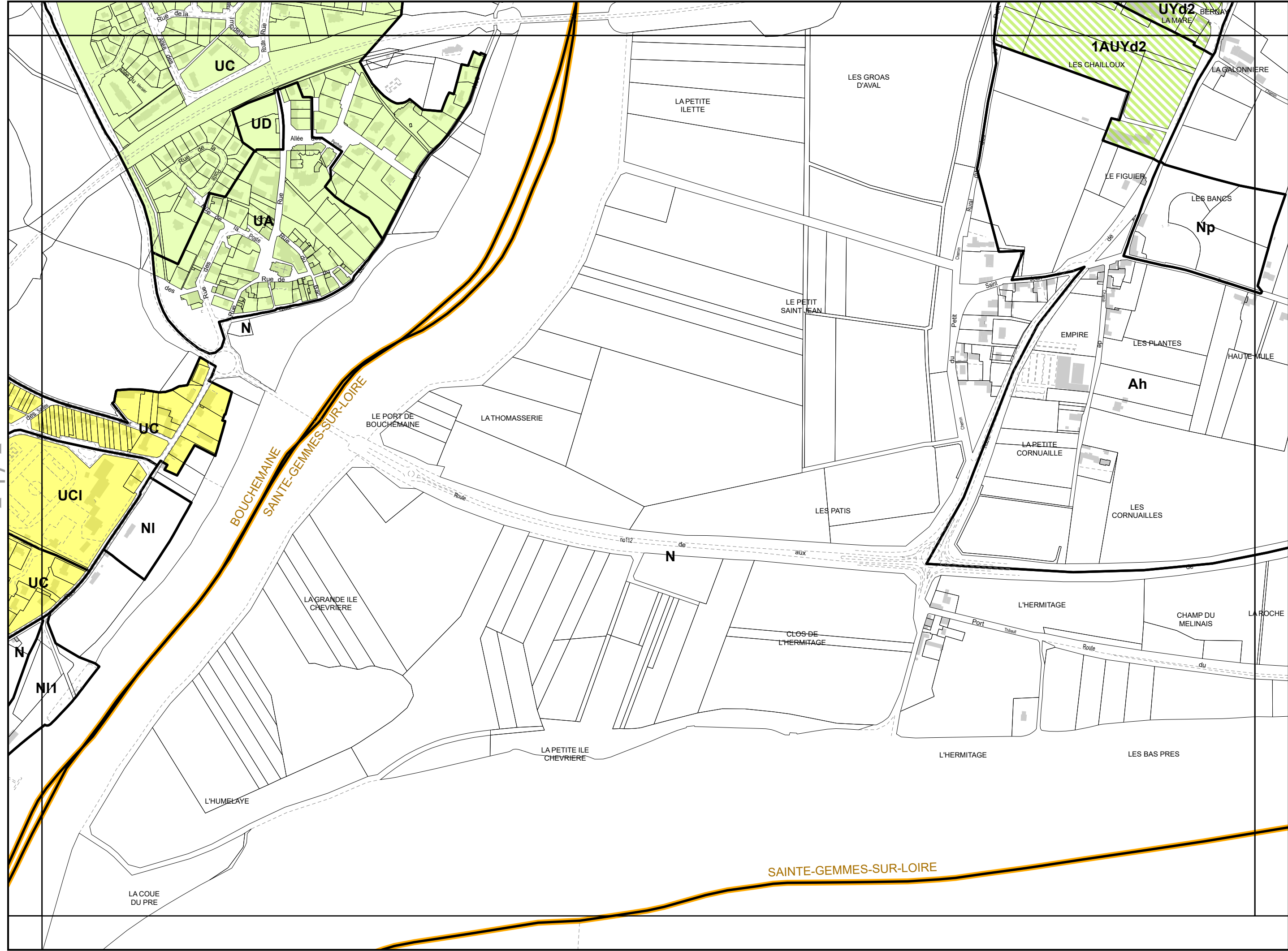


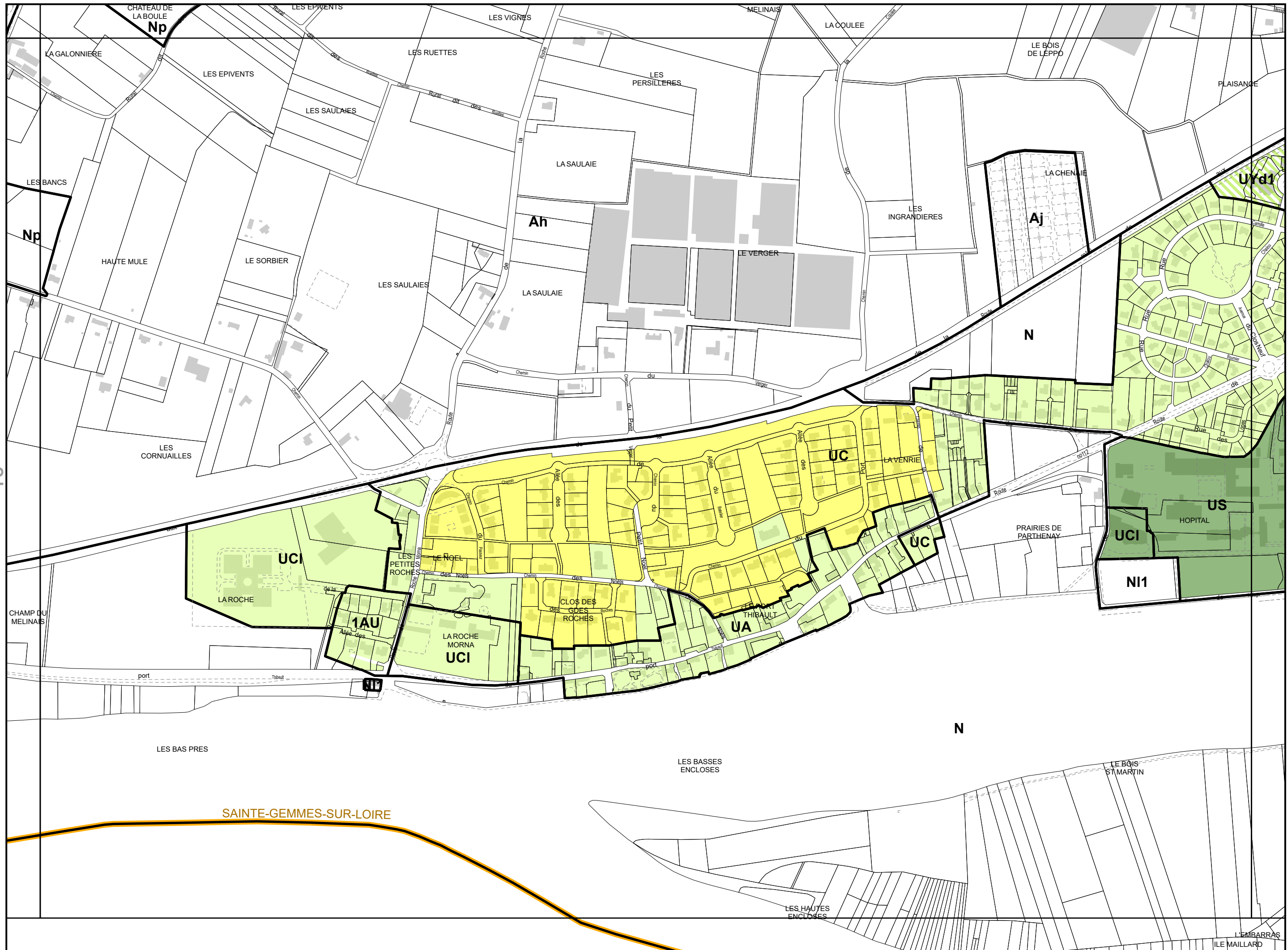


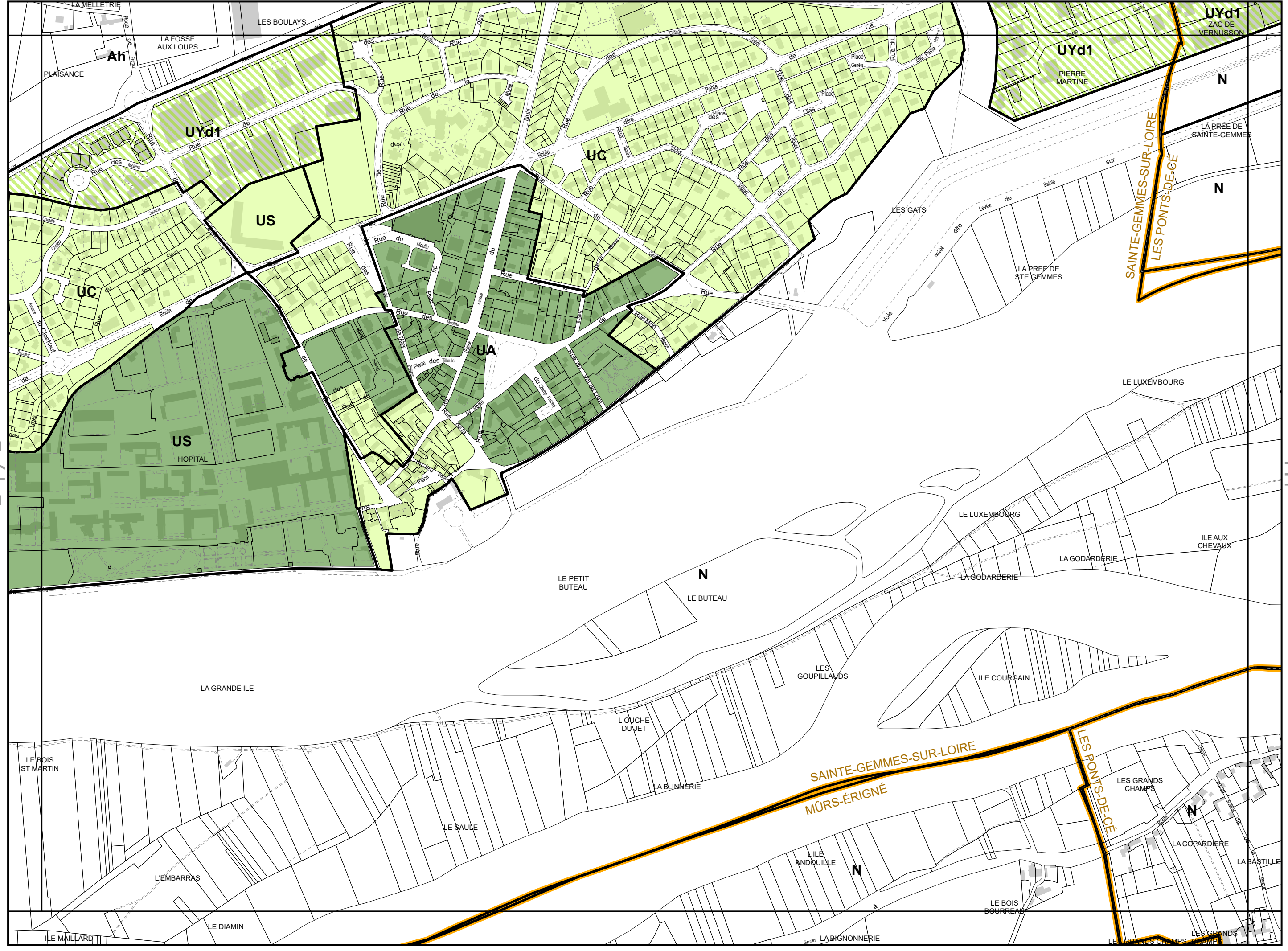
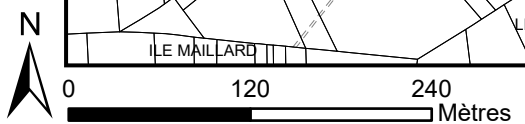










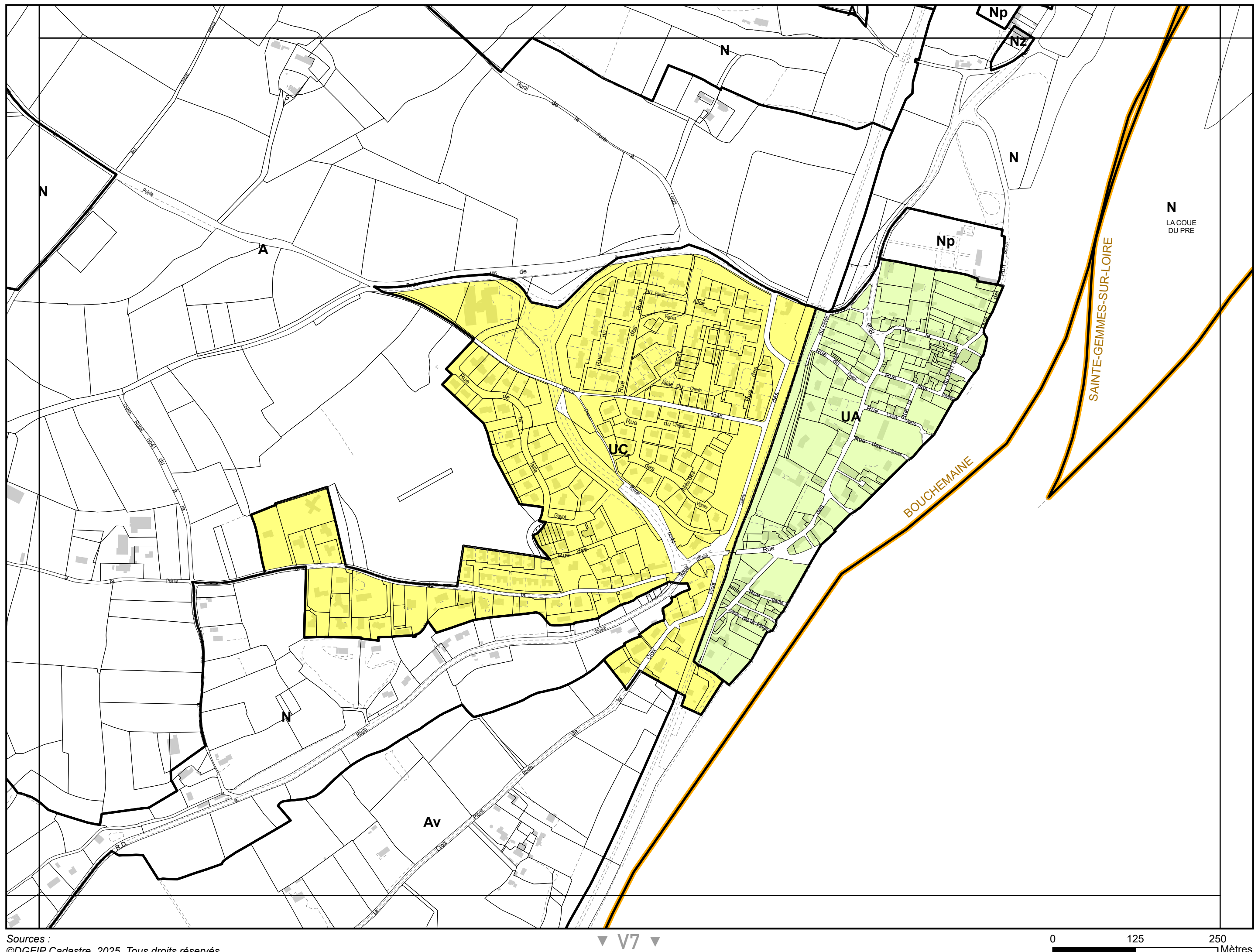


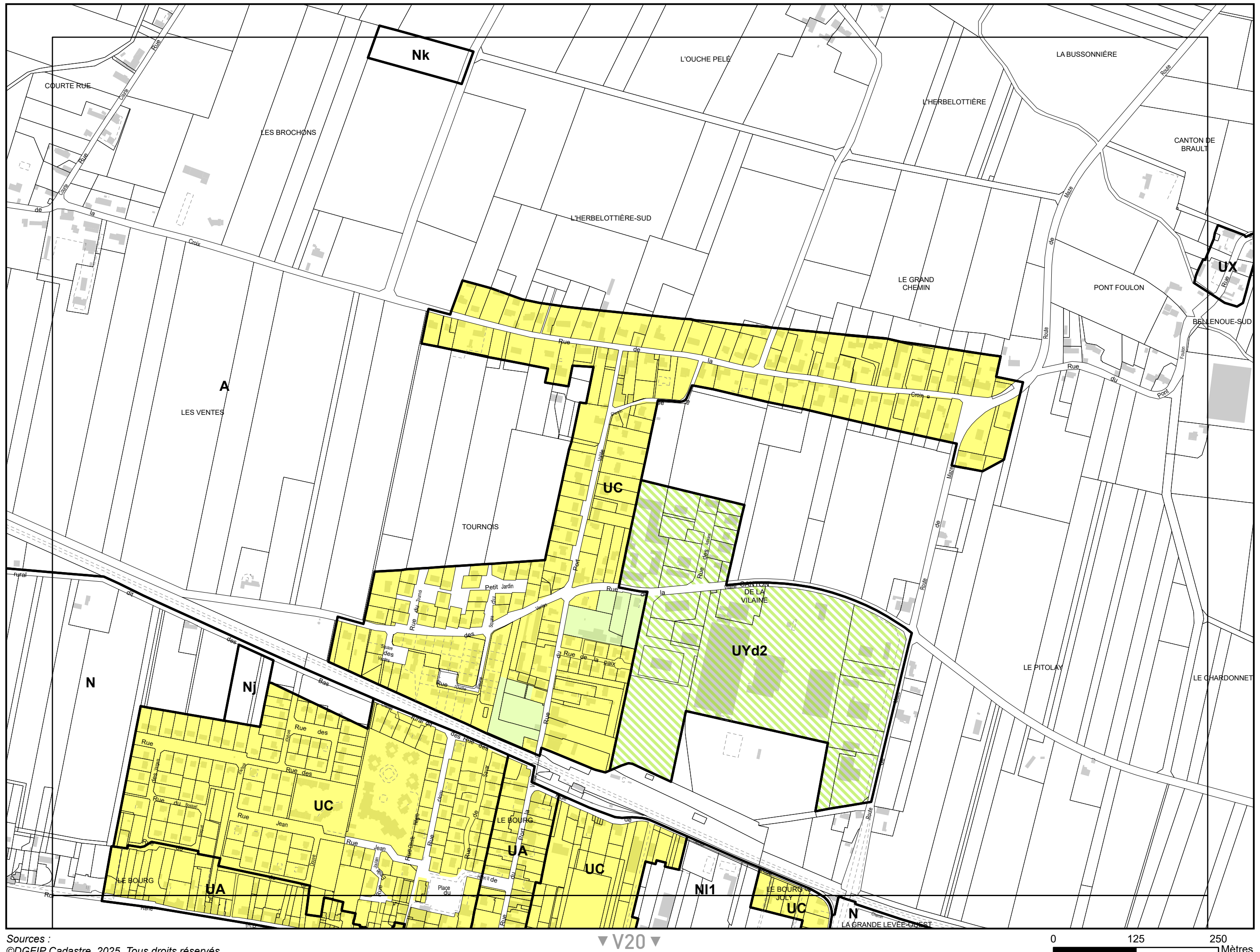
Sources :
©DGFIP Cadastre, 2025. Tous droits réservés.

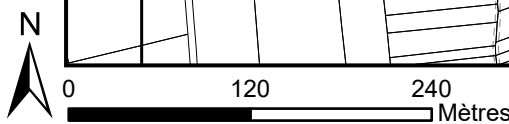
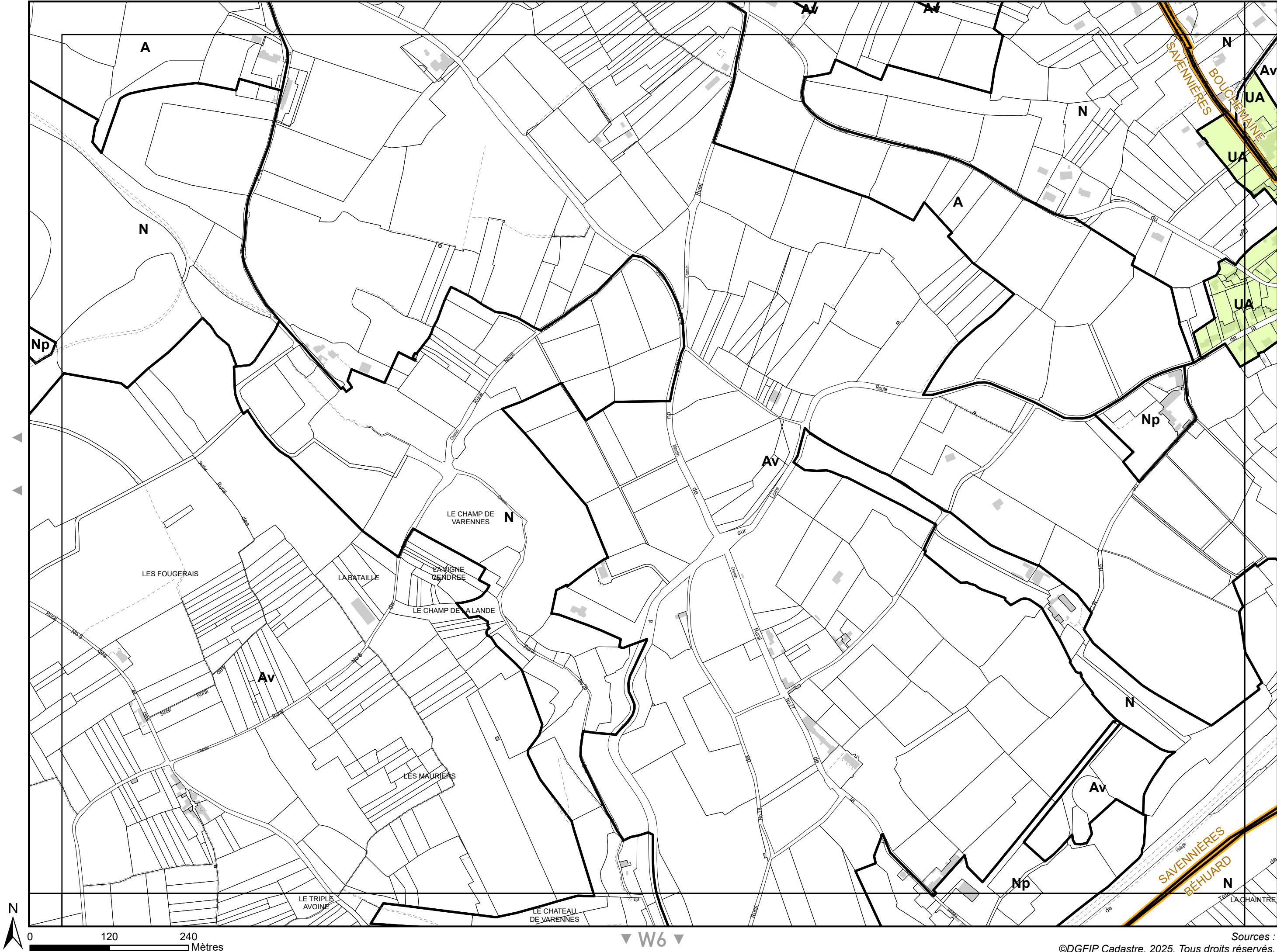


Sources :
©DGFIP Cadastre, 2025. Tous droits réservés.









Sources :
©DGFIP Cadastre, 2025. Tous droits réservés.

